

RESOLUTION NO. 2012- 107

A RESOLUTION OF THE BOARD OF COUNTY COMMISSIONERS OF NASSAU COUNTY, FLORIDA, RELATING TO THE SOUTH AMELIA ISLAND SHORE STABILIZATION MUNICIPAL SERVICE BENEFIT UNIT; CONFIRMING THE PRELIMINARY ASSESSMENT RESOLUTION; APPROVING THE UPDATED ASSESSMENT ROLL; PROVIDING FOR THE CONTINUED IMPOSITION OF THE ASSESSMENTS; PROVIDING FOR COLLECTION OF THE ASSESSMENTS PURSUANT TO THE UNIFORM ASSESSMENT COLLECTION ACT; PROVIDING FOR THE EFFECT OF THIS RESOLUTION; PROVIDING SEVERABILITY AND AN EFFECTIVE DATE.

WHEREAS, the Board of County Commissioners of Nassau County, Florida (the "County") adopted Ordinance No. 2000-37 on September 25, 2000, as amended, to provide for the imposition of special assessments to fund the construction of Capital Projects and the provision of Related Services to benefit property within Assessment Areas; and

WHEREAS, on July 9, 2012, the Board adopted Resolution No. 2012-97 (the "Preliminary Assessment Resolution") proposing the continued imposition of special assessments to fund Beach Renourishment Local Improvements against the real property that will be specially benefited thereby within the MSBU and directing preparation of an updated Assessment Roll and the provision of the notices required by the Ordinance; and

WHEREAS, pursuant to the provisions of the Ordinance, the Board is required to adopt an Annual Assessment Resolution for each fiscal year to approve the assessment roll for such fiscal year and confirm or repeal the Preliminary Assessment Resolution with such amendments as the Board deems appropriate after hearing comments and receiving objections of all interested parties; and

WHEREAS, the updated Assessment Roll has been filed with the Assessment Coordinator, as required by the Ordinance; and

WHEREAS, as required by the Ordinance, notice of the public hearing has been published notifying such property owner of the opportunity to be heard concerning the assessments. The proof of publication is attached hereto as Appendix A; and

WHEREAS, a public hearing has been duly held on August 27, 2012 and comments and objections of all interested persons have been heard and considered as required by the terms of the Ordinance.

NOW, THEREFORE, BE IT RESOLVED BY THE BOARD OF COUNTY COMMISSIONERS OF NASSAU COUNTY, FLORIDA, AS FOLLOWS:

SECTION 1. RECITALS. The above recitals are hereby ratified and confirmed as being true and correct and are hereby made a specific part of this resolution.

SECTION 2. AUTHORITY. This resolution is adopted pursuant to the Ordinance, the Initial Assessment Resolution, as amended (Resolution No. 2011-31), the Final Assessment Resolution (Resolution No. 2011-46), the Preliminary Assessment Resolution, Chapter 125, Florida Statutes, Article VIII, Section 1, Florida Constitution, and other applicable provisions of law.

SECTION 3. DEFINITIONS. This resolution is the Annual Assessment Resolution as defined in the Ordinance. All capitalized terms in this Annual Assessment Resolution shall have the meanings defined in the Ordinance, the Initial Assessment Resolution, as amended, and the Final Assessment Resolution, unless the context clearly indicates an alternative meaning.

SECTION 4. ANNUAL ASSESSMENTS TO FUND BEACH RENOURISHMENT LOCAL IMPROVEMENTS.

(A) The Tax Parcels located within the MSBU and described in the updated Assessment Roll are hereby found to be specially benefited by the provision of Beach Renourishment Local Improvements in the amount of the maximum annual Assessment set forth in the Assessment Roll. The methodology for computing the annual Assessments described in Section 8 of the Preliminary Assessment Resolution is hereby confirmed and found to be a fair and reasonable method of apportioning the Project Cost among the benefited properties.

(B) The annual Assessments computed in the manner set forth in the Preliminary Assessment Resolution are hereby levied and reimposed on all Tax Parcels described in the updated Assessment Roll.

(C) Upon adoption of this Annual Assessment Resolution, the Assessments shall constitute a lien against the assessed property equal in rank and dignity with the liens of all state, county, district or municipal taxes and other non-ad valorem assessments. Except as otherwise provided by law, such lien shall be superior in dignity to all other liens, titles, and claims until paid. The lien shall be deemed perfected upon adoption by the Board of this Annual Assessment Resolution and shall attach to the property included on the Assessment Roll as of the prior January 1, the lien date for ad valorem taxes.

SECTION 5. CONFIRMATION OF PRELIMINARY ASSESSMENT RESOLUTION. The Preliminary Assessment Resolution is hereby ratified and confirmed.

SECTION 6. APPROVAL OF UPDATED ASSESSMENT ROLL. The updated Assessment Roll, which is currently on file in the office of the Assessment Coordinator and attached hereto as Appendix B, is hereby approved.

SECTION 7. COLLECTION OF ASSESSMENTS. The Assessments shall be collected pursuant to the Uniform Assessment Collection Act. Upon adoption of this Annual Assessment Resolution, the Assessment Coordinator shall cause the certification and delivery of the Assessment Roll to the Tax Collector by September 15, in the manner prescribed by the Uniform Assessment Collection Act. The Assessment Roll, as delivered to the Tax Collector, shall be accompanied by a Certificate to Non-Ad Valorem Assessment Roll in substantially the form attached hereto as Appendix B.

SECTION 8. EFFECT OF ANNUAL ASSESSMENT RESOLUTION. The adoption of this Annual Assessment Resolution shall be the final adjudication of the issues presented herein and in the Preliminary Assessment Resolution (including, but not limited to, the method by which the Assessments are computed, the updated Assessment Roll, the annual Assessment Amount, the levy and lien of the Assessments, and the special benefit to assessed property) unless proper steps are initiated in a court of competent jurisdiction to secure relief within 20 days from the date of the Board action on this Annual Assessment Resolution.


SECTION 9. ASSESSMENT NOTICE. The Assessment Coordinator is hereby directed to record this Resolution as notice of the Assessments in the Official Records Book in the office of the Nassau County Clerk of Courts. The updated Assessment Roll and each annual Assessment Roll shall be retained by the Assessment Coordinator and shall be available for public inspection.

SECTION 10. SEVERABILITY. If any clause, section or provision of this Resolution shall be declared unconstitutional or invalid for any reason or cause, the remaining portion of said Resolution shall remain in full force and effect and be valid as if such invalid portion thereof had not been incorporated herein.

SECTION 11. EFFECTIVE DATE. This Resolution shall take effect immediately upon its adoption.


DULY ADOPTED this 27th day of August, 2012.

**BOARD OF COUNTY
COMMISSIONERS OF NASSAU
COUNTY, FLORIDA**



DANIEL B. LEEPER
Its: Chairman


Attest as to Chairman's signature:



JOHN A. CRAWFORD
Its: Ex-Officio Clerk

MES 08.28.12

APPROVED AS TO FORM BY THE
NASSAU COUNTY ATTORNEY:



DAVID A. HALLMAN

APPENDIX A
PROOF OF PUBLICATION

NEWS LEADER

Published Weekly

511 Ash Street/P.O. Box 766 (904) 261-3696
Fernandina Beach, Nassau County, Florida 32034

STATE OF FLORIDA
COUNTY OF NASSAU:

Before the undersigned authority personally appeared
Michael B. Hankins

Who on oath says that he is the Advertising Director of the Fernandina Beach News-Leader, a weekly newspaper published at Fernandina Beach in Nassau County, Florida; that the attached copy of advertisement, being a DISPLAY LEGAL ADVERTISEMENT in the matter of

NOTICE OF HEARING TO IMPOSE AND PROVIDE FOR COLLECTION OF SPECIAL ASSESSMENTS IN THE SOUTH AMELIA ISLAND SHORE STABILIZATION MUNICIPAL SERVICE BENEFIT UNIT


8/27/12

Was published in said newspaper in the issues of
08/03/2012

Affiant further says that the said Fernandina Beach News-Leader is a newspaper published at Fernandina Beach, in said Nassau County, Florida and that the said newspaper has heretofore been continuously published in said Nassau County, Florida, each week and has been entered as second class mail matter at the post office in Fernandina Beach in said Nassau County, Florida, for a period of one year next preceding the first publication of the attached copy of advertisement; and Affiant further says that he has neither paid nor promised any person, firm or corporation any discount, rebate, commission or refund for the purpose of securing this advertisement for publication in the said newspaper.




Sworn to and subscribed before me
This 8th of August, A.D. 2012.

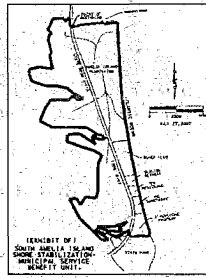


Robert O. Fiege, Notary Public

 Personally Known



NOTICE OF HEARING TO IMPOSE AND PROVIDE FOR COLLECTION OF SPECIAL ASSESSMENTS IN THE SOUTH AMELIA ISLAND SHORE STABILIZATION MUNICIPAL SERVICE BENEFIT UNIT



Notice is hereby given that the Board of County Commissioners of Nassau County, Florida will conduct a public hearing to consider reimposition of special assessments in the South Amelia Island Shore Stabilization Municipal Service Benefit Unit, as shown above, to fund the capital costs of beach renourishment local improvements within the SAISSA MSBU. The hearing will be held at 7:00 P.M., or as soon thereafter as the matter can be heard, on August 27, 2012, in the Nassau County Commission Chambers, at the James S. Page Governmental Complex located at 96135 Nassau Place, Yulee, Florida, for the purpose of receiving public comment on the imposition and collection of the assessments on the ad valorem tax bill. All affected real property owners have a right to appear at the hearing and to file written objections with the County Clerk anytime prior to the public hearing. If a person decides to appeal any decision made by the Board with respect to any matter considered at the hearing, such person will need a record of the proceedings and may need to ensure that a verbatim record is made, including the testimony and evidence upon which the appeal is to be made. In accordance with the Americans with Disabilities Act, persons needing a special accommodation or an interpreter to participate in this proceeding should contact the Clerk of Court's office at (904) 548-4660, at least seven days prior to the date of the hearing.

The assessment for each parcel of real property is calculated based on a combination of factors, including the property use, the just value of property attributable to the parcel and proximity to the beach. A more specific description of the project costs and the method of computing the assessment for each parcel of real property are set forth in the Initial Assessment Resolution adopted by the Board on January 10, 2011. Copies of the Master Capital Project and Service Assessment Ordinance, the Initial Assessment Resolution, the Final Assessment Resolution and the updated Assessment Roll are available for inspection at the office of the Nassau County Clerk of Court, located at 76347 Veterans Way, Yulee, Florida.

The assessments will be collected on the ad valorem tax bill mailed in November 2012, as authorized by Section 197.3632, Florida Statutes. Failure to pay the assessments will cause a tax certificate to be issued against the real property which may result in a loss of title. The County Commission intends to collect the assessments in eight annual assessments, the first of which was included on the ad valorem tax bill mailed in November 2011.

If you have any questions, please contact the Clerk of Court at (904) 548-4660, Monday through Friday between 8:30 a.m. and 5:00 p.m.

BOARD OF COUNTY COMMISSIONERS NASSAU COUNTY, FLORIDA

/s/ Daniel B. Leeper
Daniel B. Leeper
Its: Chairman

JOHN A. CRAWFORD
Its: Ex-Officio Clerk

APPENDIX B

UPDATED CAPITAL ASSESSMENT ROLL

SAISSA
CAPITAL ASSESSMENT ROLL
2012-2013

PARCEL NUMBER	OWNER NAME	SUBAREA		PROPOSED ASSMT
39-1N-29-0000-0001-0000	RIVERSTONE PROPERTIES LLC	Oceanfront	12,175,000	\$78,990.40
00-00-30-0087-0001-00A0	SPITZER MARY JO	Oceanfront	453,915	\$752.75
00-00-30-0087-0001-00C0	MARTIN ROBERT B & NANCY J	Oceanfront	453,915	\$752.75
00-00-30-0087-0002-00A0	WOODALL CAROL B	Oceanfront	412,650	\$729.17
00-00-30-0087-0002-00C0	APPEL ARTHUR S & DONNA S	Oceanfront	412,650	\$729.17
00-00-30-0087-0003-00A0	WEINSTEIN BARBARA J TRUSTEE	Oceanfront	412,650	\$729.17
00-00-30-0087-0003-00C0	UPHAM BRADLEY & MARY D (ROS) &	Oceanfront	412,650	\$729.17
00-00-30-0087-0004-00A0	BRUTSCHER MARTIN & ERMA	Oceanfront	412,650	\$729.17
00-00-30-0087-0004-00C0	HOUK DOROTHY A	Oceanfront	412,650	\$729.17
00-00-30-0087-0005-00A0	MEEKS MACK L & CHARLOTTE C	Oceanfront	412,650	\$729.17
00-00-30-0087-0005-00C0	PATEL LISA	Oceanfront	412,650	\$729.17
00-00-30-0087-0006-00A0	HILL JAMES C	Oceanfront	453,915	\$752.75
00-00-30-0087-0006-00C0	MOSELEY PROPERTIES LLLP	Oceanfront	453,915	\$752.75
00-00-30-0087-0007-00A0	CARLOS JAMES A &	Oceanfront	453,915	\$752.75
00-00-30-0087-0007-00C0	ROSENZWEIG ALTA G TRUSTEE	Oceanfront	453,915	\$752.75
00-00-30-0087-0008-00A0	KRULL JOAN	Oceanfront	412,650	\$729.17
00-00-30-0087-0008-00C0	STAHL ROY H & CORINNE J	Oceanfront	412,650	\$729.17
00-00-30-0087-0009-00A0	MCCLOSKEY KEVIN G	Oceanfront	412,650	\$729.17
00-00-30-0087-0009-00C0	HILL MICHAEL D & JAYNE B (TIC)	Oceanfront	412,650	\$729.17
00-00-30-0087-0010-00A0	NEAL ELLEN JULIA TRUSTEE	Oceanfront	412,650	\$729.17
00-00-30-0087-0010-00C0	ACREE RUSSELL A & ANSLEY N	Oceanfront	412,650	\$729.17
00-00-30-0087-0011-00A0	ACREE RANDALL S & FRIEDGARD	Oceanfront	412,650	\$729.17
00-00-30-0087-0011-00C0	TRUE THEA G TRUSTEE	Oceanfront	412,650	\$729.17
00-00-30-0087-0012-00A0	CHEELEY CHARLES R	Oceanfront	453,915	\$752.75
00-00-30-0087-0012-00C0	HOBART RICHARD B & NANCY J	Oceanfront	453,915	\$752.75
00-00-30-0545-0101-0000	BEDERMAN DAVID J &	Oceanfront	543,875	\$804.15
00-00-30-0545-0102-0000	NILL C JOHN TRUSTEE	Oceanfront	555,038	\$810.53
00-00-30-0545-0103-0000	RODGERS DAWN P	Oceanfront	582,112	\$826.00
00-00-30-0545-0104-0000	GLOVER JOHN G & CAROLYN E	Oceanfront	543,875	\$804.15
00-00-30-0545-0105-0000	CALENTINE ROBERT L & KAREN A	Oceanfront	604,675	\$838.90
00-00-30-0545-0106-0000	KELLY EDWARD P & MARY ANN	Oceanfront	540,075	\$801.98
00-00-30-0545-0107-0000	COWLEY MICHAEL J & SUZANNE M	Oceanfront	540,170	\$802.04
00-00-30-0545-0108-0000	WOOD LARRY A & R AILENE	Oceanfront	540,075	\$801.98
00-00-30-0545-0201-0000	MAGRO JAMES N & TERRY C	Oceanfront	555,038	\$810.53
00-00-30-0545-0202-0000	ROSENFELD R CRAIG	Oceanfront	582,112	\$826.00
00-00-30-0545-0203-0000	NOBIS TERRY & MELANIE A	Oceanfront	604,675	\$838.90
00-00-30-0545-0204-0000	OTTER ROBERT E & KATHRYN L	Oceanfront	640,075	\$859.12
00-00-30-0545-0205-0000	GCV PROPERTIES LLC	Oceanfront	540,170	\$802.04
00-00-30-0545-0206-0000	CATES CHRISTOPHER U & JOY C	Oceanfront	540,075	\$801.98
00-00-30-0546-0001-0000	LANDIS LORI L & ANTHONY L	Oceanfront	1,346,812	\$1,262.96
00-00-30-0546-0002-0000	AMOS WILLIAM L JR & BRENDA R	Oceanfront	1,226,090	\$1,193.98
00-00-30-0546-0003-0000	CATES CHRISTOPHER & JOY	Oceanfront	1,153,115	\$1,152.28
00-00-30-0546-0004-0000	PERLIS LYNETTE H	Oceanfront	1,222,552	\$1,191.96
00-00-30-0546-0005-0000	WEBB WILLIAM C & JUDY H	Oceanfront	1,285,518	\$1,227.93
00-00-30-0546-0006-0000	CH AMELIA I LLC	Oceanfront	1,854,688	\$1,553.16
00-00-30-0546-0008-0000	JORDAN SAMILLE S & LEE T	Oceanfront	1,965,447	\$1,616.45
00-00-30-0546-0010-0000	SCHULZE HORST H	Oceanfront	750,000	\$921.94
00-00-30-0546-0011-0000	SCHULZE HORST H	Oceanfront	750,000	\$921.94
00-00-30-0546-0012-0000	SCHULZE HORST H	Oceanfront	750,000	\$921.94
00-00-30-0546-0014-0000	MARTIN SYDNEY F & SHARON B	Oceanfront	2,419,814	\$1,876.08
00-00-30-0546-0016-0000	BOWMAN LILLIE W	Oceanfront	2,084,321	\$1,684.38
00-00-30-0546-0018-0000	CAYE C G JR & DEBORAH	Oceanfront	1,853,744	\$1,552.62
00-00-30-0546-0020-0000	FLYNN JAMES F & JANET A	Oceanfront	1,275,000	\$1,221.92
00-00-30-0546-0022-0000	CHEELEY CHARLES R	Oceanfront	1,275,000	\$1,221.92
00-00-30-0603-0001-0000	HARRELD MARY GILLILAN TRUSTEE	Oceanfront	2,388,580	\$1,858.23
00-00-30-0603-0002-0000	FEHRMAN DONALD GARRY & SIGRID	Oceanfront	2,976,191	\$2,194.00

SAISSA
CAPITAL ASSESSMENT ROLL
2012-2013

PARCEL NUMBER	OWNER NAME	SUBAREA		PROPOSED ASSMT
00-00-30-0603-0003-0000	DOUGLAS CURT L	Oceanfront	1,710,000	\$1,470.49
00-00-30-0603-0004-0000	HOFFMAN CREIGHTON & ANDREA C	Oceanfront	2,415,982	\$1,873.89
00-00-30-0603-0005-0000	WAITE STEVEN B & ELIZABETH E	Oceanfront	2,111,865	\$1,700.11
00-00-30-0603-0006-0000	SOLOMON BOBBY G & REGINA F	Oceanfront	1,710,000	\$1,470.49
00-00-30-0603-0007-0000	SHANNON JAMES T &	Oceanfront	2,813,828	\$2,101.22
00-00-30-0603-0008-0000	JADEJA JASWANT & LEENA	Oceanfront	2,660,632	\$2,013.68
00-00-30-0603-0009-0000	EASTERLY DAVID E TRUSTEE	Oceanfront	1,710,000	\$1,470.49
00-00-30-0603-0010-0000	EASTERLY DAVID E TRUSTEE	Oceanfront	2,281,361	\$1,796.97
00-00-30-0603-0011-0000	STERENBERG JAMES W & PATRICIA	Oceanfront	2,685,741	\$2,028.03
00-00-30-0603-0012-0000	DORMAN DAVID & SUSAN TRUSTEES&	Oceanfront	2,683,895	\$2,026.98
00-00-30-0607-0101-0000	GRAHAM KENNETH J	Oceanfront	630,000	\$853.37
00-00-30-0607-0102-0000	DOUGLAS LAND DEVELOPMENT	Oceanfront	630,000	\$853.37
00-00-30-0607-0103-0000	OTT ADELINE WELLS	Oceanfront	693,000	\$889.37
00-00-30-0607-0104-0000	HASTY BRENDA B TRUSTEE	Oceanfront	693,000	\$889.37
00-00-30-0607-0105-0000	K J C INVESTMENTS LLC	Oceanfront	705,600	\$896.57
00-00-30-0607-0106-0000	ZIMMERMAN JOHN W & CHARLOTTE M	Oceanfront	705,600	\$896.57
00-00-30-0607-0107-0000	DUEWEL JAMES L TRUSTEE	Oceanfront	724,500	\$907.36
00-00-30-0607-0108-0000	MARTIN JEANNE O	Oceanfront	724,500	\$907.36
00-00-30-0607-0109-0000	HINTON JUDITH HARRELL TRUSTEE	Oceanfront	756,000	\$925.36
00-00-30-0607-0110-0000	PHILIPP CHERYL EDMONDS	Oceanfront	756,000	\$925.36
00-00-30-0607-0111-0000	OSBON JAMES B & BEATRICE M	Oceanfront	819,000	\$961.36
00-00-30-0607-0112-0000	PANUCCI DONNA L	Oceanfront	819,000	\$961.36
00-00-30-0607-0113-0000	SNOW ASBURY D JR	Oceanfront	882,000	\$997.36
00-00-30-0607-0114-0000	BOWMAN ROY R & JANET H	Oceanfront	882,000	\$997.36
00-00-30-0607-0201-0000	JOHNSON TODD E & JODIE A	Oceanfront	630,000	\$853.37
00-00-30-0607-0202-0000	OCEANS ELEVEN RETREAT LLC	Oceanfront	630,000	\$853.37
00-00-30-0607-0203-0000	GODBEE J WENDELL & ANN F	Oceanfront	693,000	\$889.37
00-00-30-0607-0204-0000	CORBIN PATT CROCKETT TRUSTEE	Oceanfront	693,000	\$889.37
00-00-30-0607-0205-0000	ENOS PAUL E & DOROTHY N L/E	Oceanfront	705,600	\$896.57
00-00-30-0607-0206-0000	TRACEY SUE ELLEN	Oceanfront	705,600	\$896.57
00-00-30-0607-0207-0000	SMITH ANDREW R & TRACI J	Oceanfront	724,500	\$907.36
00-00-30-0607-0208-0000	JAYNES R EDWARD & DOLORES	Oceanfront	724,500	\$907.36
00-00-30-0607-0209-0000	MATTHEWS RODERICK M & DORIS D	Oceanfront	756,000	\$925.36
00-00-30-0607-0210-0000	KENDEL ANNE F TRUSTEE	Oceanfront	756,000	\$925.36
00-00-30-0607-0211-0000	KASSABIAN KEITH J	Oceanfront	819,000	\$961.36
00-00-30-0607-0212-0000	BANNO JOSEPH J & TAMILYN A	Oceanfront	819,000	\$961.36
00-00-30-0607-0213-0000	WARREN MICHAEL E & PHYLLIS P	Oceanfront	882,000	\$997.36
00-00-30-0607-0214-0000	BANK OF AMERICA N A TRUSTEE	Oceanfront	882,000	\$997.36
01-6N-29-0450-0001-0000	LINDBERG ERIC J &	Oceanfront	2,211,175	\$1,756.86
01-6N-29-0450-0003-0000	PAIR DARON G	Oceanfront	1,114,522	\$1,130.23
01-6N-29-0450-0004-0000	MIDDLEMAS WILLIAM P & LYNDA B	Oceanfront	1,803,918	\$1,524.15
01-6N-29-0450-0006-0000	MCMEEL JOHN PAUL	Oceanfront	853,902	\$981.31
01-6N-29-0450-0007-0000	MCMEEL JOHN PAUL & SUSAN S	Oceanfront	862,714	\$986.34
01-6N-29-0450-0008-0000	BUSCH JAMES C TRUSTEE	Oceanfront	886,304	\$999.82
01-6N-29-0450-0009-0000	AVRA EDWARD W & SUSAN P	Oceanfront	1,830,889	\$1,539.56
01-6N-29-150C-0001-0000	WOOD JULIE D &	Oceanfront	3,891,212	\$2,716.85
01-6N-29-150C-0003-0000	SCHROEDER DONALD J & DEIRDRE C	Oceanfront	2,467,382	\$1,903.26
01-6N-29-150C-0004-0000	ROBERTS PIERCE J JR	Oceanfront	1,250,000	\$1,207.64
01-6N-29-150C-0006-0000	BESSEMBER TRUST COMPANY OF	Oceanfront	9,363,304	\$5,843.64
01-6N-29-150C-0008-0000	BULA LLC	Oceanfront	3,231,442	\$2,339.85
01-6N-29-150C-0009-0000	BERKMAN DAVID & BETTY L	Oceanfront	2,334,562	\$1,827.37
01-6N-29-150C-0010-0000	WELDON THOMAS D TRUSTEE	Oceanfront	1,187,500	\$1,171.93
01-6N-29-150V-0601-0000	ZEVALLOS PEDRO M & MEREDITH M	Oceanfront	855,000	\$981.93
01-6N-29-150V-0602-0000	GRUNDER PAUL E TRUSTEE	Oceanfront	1,053,360	\$1,095.28
01-6N-29-150V-0603-0000	ROSENBERG JASON J & DENISE C	Oceanfront	807,500	\$954.79
01-6N-29-150V-0604-0000	HEIDER JEANETTE D	Oceanfront	983,250	\$1,055.22

SAISSA
CAPITAL ASSESSMENT ROLL
2012-2013

PARCEL NUMBER	OWNER NAME	SUBAREA		PROPOSED ASSMT
01-6N-29-150V-0605-0000	CARMICHAEL EUNICE C & DANNY R	Oceanfront	1,211,364	\$1,185.56
01-6N-29-150V-0606-0000	KRUSE JUERGEN & ELIZABETH	Oceanfront	928,625	\$1,024.00
01-6N-29-150V-0607-0000	HENDERSON ROBERT V & PATRICIA	Oceanfront	1,026,000	\$1,079.64
01-6N-29-150V-0608-0000	RICHARDSON FRANCES & SPURGEON	Oceanfront	1,264,032	\$1,215.66
01-6N-29-150V-0609-0000	DUFFIELD LARRY J	Oceanfront	969,000	\$1,047.07
01-6N-29-150V-0610-0000	HALLIDAY JOSEPH W	Oceanfront	1,068,750	\$1,104.07
01-6N-29-150V-0611-0000	MCLELLAND MICHAEL B & NANCY S	Oceanfront	1,316,700	\$1,245.75
01-6N-29-150V-0612-0000	KELLY JACK R	Oceanfront	1,009,375	\$1,070.14
01-6N-29-150V-0613-0000	MALCOM GWENDOLYN ARWOOD	Oceanfront	1,154,250	\$1,152.93
01-6N-29-150V-0614-0000	WINSTON HERITAGE PARTNERS II	Oceanfront	1,422,036	\$1,305.94
01-6N-29-150V-0615-0000	MIXON GERALD M SR & VERONICA	Oceanfront	1,090,125	\$1,116.29
01-6N-29-150V-0616-0000	GOSA JAMES J & PATRICIA R	Oceanfront	1,282,500	\$1,226.21
01-6N-29-150V-0617-0000	MCKAY S BARKSDALE & CAROL ANN	Oceanfront	1,580,040	\$1,396.23
01-6N-29-150V-0618-0000	AMELIA ISLAND HOLDINGS II LLC	Oceanfront	1,211,250	\$1,185.50
01-6N-29-150V-0619-0000	WEIHENMAYER EDWIN III TRUSTEE	Oceanfront	1,368,000	\$1,275.07
01-6N-29-150V-0620-0000	FRUIT SHARON N TRUSTEE	Oceanfront	1,685,376	\$1,456.42
01-6N-29-150V-0621-0000	ROBERTS PIERCE JR & CHARLOTTE	Oceanfront	1,292,000	\$1,231.64
01-6N-29-150V-0701-0000	FOST ROBERTA S TRUSTEE	Oceanfront	855,000	\$981.93
01-6N-29-150V-0702-0000	BOOTH DAVID & MARILYN E	Oceanfront	1,053,360	\$1,095.28
01-6N-29-150V-0703-0000	WHITMAN STEVEN H & CHRISTINE B	Oceanfront	807,500	\$954.79
01-6N-29-150V-0704-0000	MARESOL LP	Oceanfront	983,250	\$1,055.22
01-6N-29-150V-0705-0000	BAKER ELSIE M &	Oceanfront	1,211,364	\$1,185.56
01-6N-29-150V-0706-0000	MARSH PARK LLC	Oceanfront	928,625	\$1,024.00
01-6N-29-150V-0707-0000	ASTOR FRED G & JOANNE M	Oceanfront	1,026,000	\$1,079.64
01-6N-29-150V-0708-0000	LENNON EDWARD A & SHARON VETA	Oceanfront	1,264,032	\$1,215.66
01-6N-29-150V-0709-0000	MCCORMACK T WAYNE	Oceanfront	969,000	\$1,047.07
01-6N-29-150V-0710-0000	FRUECHTENICHT RICHARD & NANCY	Oceanfront	1,068,750	\$1,104.07
01-6N-29-150V-0711-0000	BUTLER G MARSHALL & JANE J	Oceanfront	1,316,700	\$1,245.75
01-6N-29-150V-0712-0000	RAMSEY SARAH TRUSTEE	Oceanfront	1,009,375	\$1,070.14
01-6N-29-150V-0713-0000	GAILLARD MICHAEL E & DONELLA	Oceanfront	1,154,250	\$1,152.93
01-6N-29-150V-0714-0000	DOLAN JOHN A JR & JEANNE E	Oceanfront	1,422,036	\$1,305.94
01-6N-29-150V-0715-0000	FIELDER DENNIS L EST	Oceanfront	1,090,125	\$1,116.29
01-6N-29-150V-0716-0000	TOWERY MAURICE J & JOAN G	Oceanfront	1,282,500	\$1,226.21
01-6N-29-150V-0717-0000	RAMSBOTTOM BONNIE P	Oceanfront	1,580,040	\$1,396.23
01-6N-29-150V-0718-0000	HARRIS ELIZABETH C	Oceanfront	1,211,250	\$1,185.50
01-6N-29-150V-0719-0000	BEAM DONALD W	Oceanfront	1,368,000	\$1,275.07
01-6N-29-150V-0720-0000	AMELIA ISLAND HOLDINGS LLC	Oceanfront	1,685,376	\$1,456.42
01-6N-29-150V-0721-0000	HAWN MARK E & CONNIE L	Oceanfront	1,292,000	\$1,231.64
01-6N-29-150V-0722-0000	KANE JOAN C & EDWARD J	Oceanfront	855,000	\$981.93
01-6N-29-150V-0723-0000	OSTA SALIM M	Oceanfront	1,053,360	\$1,095.28
01-6N-29-150V-0724-0000	MCCLURG JOHN & LYNNE A	Oceanfront	807,500	\$954.79
01-6N-29-150V-0725-0000	RENFROE EMILY KATHERINE	Oceanfront	983,250	\$1,055.22
01-6N-29-150V-0726-0000	WALLAN SAAD	Oceanfront	1,211,364	\$1,185.56
01-6N-29-150V-0727-0000	LAURITE JOSEPH A & THERESA M	Oceanfront	928,625	\$1,024.00
01-6N-29-150V-0728-0000	BRADY CONSTANCE A	Oceanfront	1,026,000	\$1,079.64
01-6N-29-150V-0729-0000	ALT JUDY SLICHO TRUSTEE	Oceanfront	1,264,032	\$1,215.66
01-6N-29-150V-0730-0000	HOSKINS WILLIAM J & IFFATH A	Oceanfront	969,000	\$1,047.07
01-6N-29-150V-0731-0000	MRUZ MICHAEL J & THERESA M	Oceanfront	1,068,750	\$1,104.07
01-6N-29-150V-0732-0000	CORBEIL STEPHEN E & MARY KAY	Oceanfront	1,316,700	\$1,245.75
01-6N-29-150V-0733-0000	WARREN JOSEPH III	Oceanfront	1,009,375	\$1,070.14
01-6N-29-150V-0734-0000	BILLINGS JOHN S & CHERYL S	Oceanfront	1,154,250	\$1,152.93
01-6N-29-150V-0735-0000	STUBBS ROBERT W TRUSTEE	Oceanfront	1,422,036	\$1,305.94
01-6N-29-150V-0736-0000	ELLENSOHN MICHELLE &	Oceanfront	1,090,125	\$1,116.29
01-6N-29-150V-0737-0000	FEUERHAHN GARY R & MADELEINE R	Oceanfront	1,282,500	\$1,226.21
01-6N-29-150V-0738-0000	MCMAHON JOHN M & NANETTE	Oceanfront	1,580,040	\$1,396.23
01-6N-29-150V-0739-0000	MARAMREDDY PADMANABH R &	Oceanfront	1,211,250	\$1,185.50

SAISSA
CAPITAL ASSESSMENT ROLL
2012-2013

PARCEL NUMBER	OWNER NAME	SUBAREA		PROPOSED ASSMT
01-6N-29-150V-0740-0000	SNOW JOHN W & CAROLYN K	Oceanfront	1,368,000	\$1,275.07
01-6N-29-150V-0741-0000	MISERA MICHAEL & COLLEEN	Oceanfront	1,685,376	\$1,456.42
01-6N-29-150V-0742-0000	BRUAL PETER &	Oceanfront	1,292,000	\$1,231.64
01-6N-29-V020-0401-0000	CHILDERS WILLIAM C & LINDA W	Oceanfront	600,000	\$836.22
01-6N-29-V020-0402-0000	HERVY PATRICK & ELISABETH	Oceanfront	656,800	\$868.68
01-6N-29-V020-0403-0000	RAY STUART N & MICHELE R	Oceanfront	600,000	\$836.22
01-6N-29-V020-0404-0000	NELSON SUSAN K TRUSTEE	Oceanfront	630,000	\$853.37
01-6N-29-V020-0405-0000	SHAW JAMES H TRUSTEE	Oceanfront	689,640	\$887.45
01-6N-29-V020-0406-0000	BLACK FAMILY ENTERPRISES L P &	Oceanfront	630,000	\$853.37
01-6N-29-V020-0407-0000	LAYTON DONALD H &	Oceanfront	660,000	\$870.51
01-6N-29-V020-0408-0000	SCHIEBLER GEROLD L & AUDREY L	Oceanfront	722,480	\$906.21
01-6N-29-V020-0409-0000	BROOME CHERYL K	Oceanfront	660,000	\$870.51
01-6N-29-V020-0410-0000	GILBERT STEWART D & CAROL A	Oceanfront	690,000	\$887.65
01-6N-29-V020-0411-0000	MCGRAW A WILLIAM JR & JANIS B	Oceanfront	755,320	\$924.98
01-6N-29-V020-0412-0000	ANDERSON RONALD R	Oceanfront	690,000	\$887.65
01-6N-29-V020-0413-0000	HODGE VERNON S & PATRICIA S	Oceanfront	750,000	\$921.94
01-6N-29-V020-0414-0000	NORMAN AMY W	Oceanfront	821,000	\$962.51
01-6N-29-V020-0415-0000	COBB JAMES H III	Oceanfront	750,000	\$921.94
01-6N-29-V020-0416-0000	MCDOWELL FRANCES F	Oceanfront	780,000	\$939.08
01-6N-29-V020-0417-0000	RILEY MICHAEL K & POORTI K	Oceanfront	858,840	\$984.13
01-6N-29-V020-0418-0000	WRIGHT NORMAN R & MARY-JANE	Oceanfront	780,000	\$939.08
01-6N-29-V020-0419-0000	DOSCH MARK R &	Oceanfront	840,000	\$973.36
01-6N-29-V020-0420-0000	DERRICK SYLVIA D	Oceanfront	919,520	\$1,018.80
01-6N-29-V020-0421-0000	WIGHT ROBERT P JR TRUSTEE	Oceanfront	840,000	\$973.36
01-6N-29-V020-0422-0000	WELCH H OLIVER & PATRICIA A	Oceanfront	632,000	\$854.51
01-6N-29-V020-0423-0000	VALLENCOURT MICHAEL & KATHRYN	Oceanfront	656,800	\$868.68
01-6N-29-V020-0424-0000	EVANGELISTA JOSEPH & PATRICIA	Oceanfront	632,000	\$854.51
01-6N-29-V020-0425-0000	RUSNAK ALBERT JR & LINDA L	Oceanfront	663,600	\$872.57
01-6N-29-V020-0426-0000	BAKER DAVID S & BETSY C	Oceanfront	689,640	\$887.45
01-6N-29-V020-0427-0000	REBEL OAKS LLC	Oceanfront	663,600	\$872.57
01-6N-29-V020-0428-0000	KEY TRUST COMPANY OF OHIO	Oceanfront	695,200	\$890.62
01-6N-29-V020-0429-0000	MCCUTCHEW WILLIAM W JR	Oceanfront	722,480	\$906.21
01-6N-29-V020-0430-0000	SHAY DONALD E & OLIVIA	Oceanfront	695,200	\$890.62
01-6N-29-V020-0431-0000	ROBERSON FRANCES R	Oceanfront	726,800	\$908.68
01-6N-29-V020-0432-0000	MUSHAWEH JAROB N	Oceanfront	755,320	\$924.98
01-6N-29-V020-0433-0000	MEDICH GRETCHEN	Oceanfront	726,800	\$908.68
01-6N-29-V020-0434-0000	NOEL RONALD R & SHERRIE L	Oceanfront	790,000	\$944.79
01-6N-29-V020-0435-0000	TAN ANTONIUS HOAN SENG TRUSTEE	Oceanfront	821,000	\$962.51
01-6N-29-V020-0436-0000	GILLEY PASCHAL JR & SUE T &	Oceanfront	790,000	\$944.79
01-6N-29-V020-0437-0000	PRINCE JOHN B III	Oceanfront	821,600	\$962.85
01-6N-29-V020-0438-0000	MCCURRY DONALD R &	Oceanfront	853,840	\$981.27
01-6N-29-V020-0439-0000	SCHRANK JOEL P	Oceanfront	821,600	\$962.85
01-6N-29-V020-0440-0000	FROST DERRICK C & BERYL	Oceanfront	884,800	\$998.96
01-6N-29-V020-0441-0000	HALL ROBERT F & ANNE W	Oceanfront	919,520	\$1,018.80
01-6N-29-V020-0442-0000	FARTHING LINDA M (65%) &	Oceanfront	884,800	\$998.96
01-6N-29-V020-0443-0000	HEGARTY JOHN D	Oceanfront	632,000	\$854.51
01-6N-29-V020-0444-0000	HUGGINS DORIS J	Oceanfront	676,800	\$880.11
01-6N-29-V020-0445-0000	BINION THOMAS C & LAURA E	Oceanfront	632,000	\$854.51
01-6N-29-V020-0446-0000	MARINER WILLIAM C & SUSAN S	Oceanfront	663,600	\$872.57
01-6N-29-V020-0447-0000	FILBERT WILLIAM P & CAROL J	Oceanfront	689,640	\$887.45
01-6N-29-V020-0448-0000	PRINCE RENTAL & LEASING	Oceanfront	663,600	\$872.57
01-6N-29-V020-0449-0000	AVERBUCH MARK & SHELLEY TRSTES	Oceanfront	695,200	\$890.62
01-6N-29-V020-0450-0000	RHONDA COPLEY IB LLC	Oceanfront	722,480	\$906.21
01-6N-29-V020-0451-0000	SNYDERMAN PERRY J TRUSTEE	Oceanfront	695,200	\$890.62
01-6N-29-V020-0452-0000	SIMONDS BARBARA M	Oceanfront	726,800	\$908.68
01-6N-29-V020-0453-0000	HAMILTON LAWSON W III &	Oceanfront	755,320	\$924.98

SAISSA
CAPITAL ASSESSMENT ROLL
2012-2013

PARCEL NUMBER	OWNER NAME	SUBAREA		PROPOSED ASSMT
01-6N-29-V020-0454-0000	HAMILTON LAWSON W III &	Oceanfront	726,800	\$908.68
01-6N-29-V020-0455-0000	KENNEALLY MICHAEL E & CYNTHIA	Oceanfront	790,000	\$944.79
01-6N-29-V020-0456-0000	MCCORD HENRY Y IV	Oceanfront	821,000	\$962.51
01-6N-29-V020-0457-0000	PAVLIK PATRICIA M TRUSTEE	Oceanfront	790,000	\$944.79
01-6N-29-V020-0458-0000	WARREN THOMAS A & NANCY D	Oceanfront	821,600	\$962.85
01-6N-29-V020-0459-0000	SEGRE GINO V & PAMELA S	Oceanfront	853,840	\$981.27
01-6N-29-V020-0460-0000	PARSLEY MARY KATHLEEN TRUSTEE	Oceanfront	821,600	\$962.85
01-6N-29-V020-0461-0000	DEPUY WILLIAM E JR & PATRICIA	Oceanfront	884,800	\$998.96
01-6N-29-V020-0462-0000	DAY MARSHALL L	Oceanfront	919,520	\$1,018.80
01-6N-29-V020-0463-0000	FAUSSEMAGNE JACK & CAROLE	Oceanfront	884,800	\$998.96
01-6N-29-V120-1301-0000	ADCOCK WILLIAM F & JOAN V	Oceanfront	228,370	\$623.87
01-6N-29-V120-1302-0000	HARRIS EDWARD F & LEIGH S &	Oceanfront	343,350	\$689.57
01-6N-29-V120-1303-0000	KIRKPATRICK JAMES F & JOAN	Oceanfront	240,390	\$630.74
01-6N-29-V120-1304-0000	HIRSH ALVIN J	Oceanfront	240,390	\$630.74
01-6N-29-V120-1305-0000	WELLS JANE M & GILBERT R	Oceanfront	343,800	\$689.83
01-6N-29-V120-1306-0000	MYERS RICHARD S & DOLORES A	Oceanfront	69,084	\$532.86
01-6N-29-V120-1307-0000	STEMPEL JEFFREY W & ANN C	Oceanfront	368,350	\$703.86
01-6N-29-V120-1308-0000	SCOTT BENJAMIN C & JACQUELINE	Oceanfront	395,490	\$719.37
01-6N-29-V120-1309-0000	RIGNEY DAVID	Oceanfront	250,000	\$636.23
01-6N-29-V120-1310-0000	LEWIS HARRIETT S	Oceanfront	393,350	\$718.14
01-6N-29-V120-1311-0000	NAPOLITANO FRANK J &	Oceanfront	420,490	\$733.65
01-6N-29-V120-1312-0000	KECO REALTY LLC	Oceanfront	325,000	\$679.09
01-6N-29-V120-1313-0000	FOGLE JAMES L & PATTYLYNN R	Oceanfront	418,350	\$732.43
01-6N-29-V120-1314-0000	B E & K INC	Oceanfront	395,490	\$719.37
01-6N-29-V120-1315-0000	PATTERSON MARTHA W	Oceanfront	300,000	\$664.80
01-6N-29-V120-1316-0000	RADER JACK B & MARJORIE A	Oceanfront	443,350	\$746.71
01-6N-29-V120-1317-0000	JOHN F POPP BUSINESS CORP	Oceanfront	420,490	\$733.65
01-6N-29-V120-1318-0000	STEVENSON MACK B	Oceanfront	325,000	\$679.09
01-6N-29-V120-1319-0000	BRANDT ANN E REVOCABLE TRUST &	Oceanfront	509,750	\$784.66
01-6N-29-V120-1320-0000	BRISKEN THOMAS A & SUSAN C	Oceanfront	509,750	\$784.66
01-6N-29-V120-1321-0000	EXACT INVESTMENTS LLC	Oceanfront	69,084	\$532.86
01-6N-29-V120-1322-0000	SCHULZE WILLIAM L	Oceanfront	343,800	\$689.83
01-6N-29-V120-1323-0000	WEINSTEIN ANDREW &	Oceanfront	240,390	\$630.74
01-6N-29-V120-1324-0000	MONTI ROBERT A & DIANE B	Oceanfront	240,390	\$630.74
01-6N-29-V120-1325-0000	SIMMONS GERALD W & MARCIA H	Oceanfront	343,800	\$689.83
01-6N-29-V120-1326-0000	EXACT INVESTMENTS LLC	Oceanfront	186,390	\$599.88
01-6N-29-V120-1327-0000	BURNET H HEYWARD IV &	Oceanfront	250,000	\$636.23
01-6N-29-V120-1328-0000	BROWN T M III & SARAH L TRSTES	Oceanfront	345,490	\$690.80
01-6N-29-V120-1329-0000	STEWART GREGORY T & MARY A	Oceanfront	443,350	\$746.71
01-6N-29-V120-1330-0000	TAMBURRI GARY J & AMY M	Oceanfront	300,000	\$664.80
01-6N-29-V120-1331-0000	AMELIA ISLAND CO ET AL	Oceanfront	370,490	\$705.08
01-6N-29-V120-1332-0000	SCHEURICH GREGORY M & DANNA S	Oceanfront	393,350	\$718.14
01-6N-29-V120-1333-0000	CRIST JOHN P D II & KIMBERLY S	Oceanfront	300,000	\$664.80
01-6N-29-V120-1334-0000	VEGA ELMER T & MARY M	Oceanfront	395,490	\$719.37
01-6N-29-V120-1335-0000	ROWAN BEN H II TRUSTEE	Oceanfront	418,350	\$732.43
01-6N-29-V120-1336-0000	MIKLOS THOMAS J &	Oceanfront	509,750	\$784.66
01-6N-29-V120-1337-0000	LARSEN VIRGINIA & L TRUSTEES	Oceanfront	484,750	\$770.37
01-6N-29-V120-1338-0000	DALTO DAVID A & MARY S	Oceanfront	69,084	\$532.86
01-6N-29-V120-1339-0000	RIMES YOLANDA S	Oceanfront	343,800	\$689.83
01-6N-29-V120-1340-0000	EVERETT WILLIAM D JR & ELLEN E	Oceanfront	240,390	\$630.74
01-6N-29-V120-1341-0000	ARDOLINO JAY E	Oceanfront	240,390	\$630.74
01-6N-29-V120-1342-0000	SIMPSON ALLAN B	Oceanfront	343,350	\$689.57
01-6N-29-V120-1343-0000	MCNICHOLS DAVID J & MARY C	Oceanfront	228,370	\$623.87
01-6N-29-V120-1344-0000	MACKICHAN CHRISTINE M TRUSTEE	Oceanfront	250,000	\$636.23
01-6N-29-V120-1345-0000	BOHLER CHARLES E & BILLIE P	Oceanfront	345,490	\$690.80
01-6N-29-V120-1346-0000	RUSSELL SAMUEL F III	Oceanfront	393,350	\$718.14

SAISSA
CAPITAL ASSESSMENT ROLL
2012-2013

PARCEL NUMBER	OWNER NAME	SUBAREA		PROPOSED ASSMT
01-6N-29-V120-1347-0000	PENNY SUSAN C &	Oceanfront	275,000	\$650.52
01-6N-29-V120-1348-0000	CREVASSE CAROL TRUSTEE	Oceanfront	370,490	\$705.08
01-6N-29-V120-1349-0000	PRESLEY CHARLES A & KATHLEEN L	Oceanfront	493,350	\$775.28
01-6N-29-V120-1350-0000	BARLOW DOUGLAS J & KRISTEN C	Oceanfront	300,000	\$664.80
01-6N-29-V120-1351-0000	DAUBEL SALLY B TRUSTEE	Oceanfront	395,490	\$719.37
01-6N-29-V120-1352-0000	STOKES JIMMY F JR & LAURIE A	Oceanfront	418,350	\$732.43
01-6N-29-V120-1353-0000	HIRES KEITH L	Oceanfront	325,000	\$679.09
01-6N-29-V120-1354-0000	RAPCHICK ROBERT L EST	Oceanfront	420,490	\$733.65
01-6N-29-V120-1355-0000	PRICE-COFFIN LLC	Oceanfront	443,350	\$746.71
01-6N-29-V120-1356-0000	BROWN MICHAEL L & KRISTINE M	Oceanfront	407,800	\$726.40
01-6N-29-V120-1357-0000	ALVARADO CARYN M	Oceanfront	509,750	\$784.66
01-6N-29-V120-1358-0000	MIELE JOEL A & JOSEPHINE A	Oceanfront	228,370	\$623.87
01-6N-29-V120-1359-0000	ZARZUELA RICARDO I & RHENDA	Oceanfront	343,800	\$689.83
01-6N-29-V120-1360-0000	SHAPIRO ELLIOTT J & LOIS D	Oceanfront	240,390	\$630.74
01-6N-29-V120-1361-0000	WOOD BENJAMIN W TRUSTEE	Oceanfront	240,390	\$630.74
01-6N-29-V120-1362-0000	SCHLAIRET MAURA C	Oceanfront	343,800	\$689.83
01-6N-29-V120-1363-0000	BLOUNT JOY E &	Oceanfront	69,084	\$532.86
01-6N-29-V120-1364-0000	DOCKERY J LEE & BARBARA K	Oceanfront	368,350	\$703.86
01-6N-29-V120-1365-0000	LOWENTHAL STUART & DONNA	Oceanfront	345,490	\$690.80
01-6N-29-V120-1366-0000	ZUCKERMAN MICHAEL H & JANE L &	Oceanfront	250,000	\$636.23
01-6N-29-V120-1367-0000	WIMBERLY JAMES W JR	Oceanfront	393,350	\$718.14
01-6N-29-V120-1368-0000	CARTLEDGE RICHARD & ANGELA	Oceanfront	395,490	\$719.37
01-6N-29-V120-1369-0000	SULLIVAN PATRICK DR	Oceanfront	275,000	\$650.52
01-6N-29-V120-1370-0000	WILKERSON DONALD H & JANET	Oceanfront	493,350	\$775.28
01-6N-29-V120-1371-0000	FOOTE JAMES D	Oceanfront	395,490	\$719.37
01-6N-29-V120-1372-0000	HODGSON THOMAS C II TRUSTEE	Oceanfront	300,000	\$664.80
01-6N-29-V120-1373-0000	DUHY KENNETH W & JENNIFER S	Oceanfront	443,350	\$746.71
01-6N-29-V120-1374-0000	STEVENSON LYNN W	Oceanfront	420,490	\$733.65
01-6N-29-V120-1375-0000	MURPHY JOHN L & MARY A	Oceanfront	325,000	\$679.09
01-6N-29-V120-1376-0000	THE TRUST COMPANY OF VIRGINIA	Oceanfront	509,750	\$784.66
01-6N-29-V120-1377-0000	KECK PATRICIA DAWN	Oceanfront	509,750	\$784.66
01-6N-29-V120-1378-0000	GRISSOM JERRY D &	Oceanfront	69,084	\$532.86
01-6N-29-V120-1379-0000	TURNER J GLENN JR & CINDY M	Oceanfront	343,800	\$689.83
01-6N-29-V120-1380-0000	STOKES JIMMY F JR & LAURIE A	Oceanfront	240,390	\$630.74
01-6N-29-V120-1381-0000	GALLOWAY PETER D & ANN E	Oceanfront	240,390	\$630.74
01-6N-29-V120-1382-0000	MIELE JOEL A SR & JOSEPHINE A	Oceanfront	393,800	\$718.40
01-6N-29-V120-1383-0000	MIELE JOEL JR	Oceanfront	303,370	\$666.73
01-6N-29-V120-1384-0000	SAWYER DAVID S & LISA J	Oceanfront	250,000	\$636.23
01-6N-29-V120-1385-0000	SHIP WATCH VILLAS ASSOCIATION	Oceanfront	345,490	\$690.80
01-6N-29-V120-1386-0000	BANGERT KEITH A & VIVIAN L	Oceanfront	368,350	\$703.86
01-6N-29-V120-1387-0000	BOOTE GERVASE W A	Oceanfront	275,000	\$650.52
01-6N-29-V120-1388-0000	DALTO DAVID & SHARON	Oceanfront	445,490	\$747.94
01-6N-29-V120-1389-0000	KECO REALTY LLC	Oceanfront	393,350	\$718.14
01-6N-29-V120-1390-0000	BRUNING CATHY H	Oceanfront	300,000	\$664.80
01-6N-29-V120-1391-0000	BENDER BRADLEY S & JOYCE M	Oceanfront	445,490	\$747.94
01-6N-29-V120-1392-0000	CIMENTI HUGO M	Oceanfront	418,350	\$732.43
01-6N-29-V120-1393-0000	JONES RANDOLPH B &	Oceanfront	484,750	\$770.37
01-6N-29-V120-1394-0000	WAITS JAMES P	Oceanfront	484,750	\$770.37
01-6N-29-V14A-1001-0000	MESSINGER B J & R C (5% INT)&	Oceanfront	346,500	\$691.37
01-6N-29-V14A-1002-0000	WOZNIAK KENNETH J & SUSAN	Oceanfront	467,500	\$760.51
01-6N-29-V14A-1003-0000	FEDERAL NATIONAL MORTGAGE	Oceanfront	315,000	\$673.37
01-6N-29-V14A-1004-0000	AMELIA INVESTORS	Oceanfront	425,000	\$736.23
01-6N-29-V14A-1005-0000	KOLLEVOLL OLAV B JR & JUDITH M	Oceanfront	365,000	\$701.94
01-6N-29-V14A-1006-0000	SHARPE JAMES A JR & MARTHA A	Oceanfront	425,000	\$736.23
01-6N-29-V14A-1007-0000	PENNYPACKER H S & SUSANNE	Oceanfront	315,000	\$673.37
01-6N-29-V14A-1008-0000	FROST DERRICK C & BERYL	Oceanfront	425,000	\$736.23

SAISSA
CAPITAL ASSESSMENT ROLL
2012-2013

PARCEL NUMBER	OWNER NAME	SUBAREA		PROPOSED ASSMT
01-6N-29-V14A-1009-0000	HODGE G MARCUS	Oceanfront	315,000	\$673.37
01-6N-29-V14A-1010-0000	CHYREK MARY JEAN TRUSTEE	Oceanfront	425,000	\$736.23
01-6N-29-V14A-1011-0000	HIGHLANDS - AMELIA LLC	Oceanfront	315,000	\$673.37
01-6N-29-V14A-1012-0000	WAITS DAVID G & VICKI L	Oceanfront	425,000	\$736.23
01-6N-29-V14A-1013-0000	MCEACHIN F DAVID & JILL V	Oceanfront	365,000	\$701.94
01-6N-29-V14A-1014-0000	MATHIS ROBERT E &	Oceanfront	425,000	\$736.23
01-6N-29-V14A-1015-0000	WOZNIAK JOSEPH & MARCIA CO-TRS	Oceanfront	346,500	\$691.37
01-6N-29-V14A-1016-0000	MURRAY KEVIN E	Oceanfront	467,500	\$760.51
01-6N-29-V14A-1017-0000	HOWARD CHRISTOPHER C & FLEUR R	Oceanfront	346,500	\$691.37
01-6N-29-V14A-1018-0000	STALLINGS RONALD D	Oceanfront	467,500	\$760.51
01-6N-29-V14A-1019-0000	SCOTT JOHN F & LYNN T	Oceanfront	315,000	\$673.37
01-6N-29-V14A-1020-0000	SMITH RICHARD A	Oceanfront	425,000	\$736.23
01-6N-29-V14A-1021-0000	MCCURDY LAWRENCE E & LINDA P	Oceanfront	315,000	\$673.37
01-6N-29-V14A-1022-0000	BARNES W M KEN	Oceanfront	425,000	\$736.23
01-6N-29-V14A-1023-0000	AMIE JACK M & LYNNE	Oceanfront	315,000	\$673.37
01-6N-29-V14A-1024-0000	GILSDORF JOHN B	Oceanfront	425,000	\$736.23
01-6N-29-V14A-1025-0000	PERLA MARGARET S	Oceanfront	315,000	\$673.37
01-6N-29-V14A-1026-0000	THE GREENFRONT COMPANY	Oceanfront	425,000	\$736.23
01-6N-29-V14A-1027-0000	ELLIS JOHN W & CAROL L	Oceanfront	365,000	\$701.94
01-6N-29-V14A-1028-0000	BROOKS ALBERT P & JANICE O	Oceanfront	425,000	\$736.23
01-6N-29-V14A-1029-0000	LAMBERT JERRY STAN	Oceanfront	315,000	\$673.37
01-6N-29-V14A-1030-0000	YANNI JAMES E & GERALDINE	Oceanfront	425,000	\$736.23
01-6N-29-V14A-1031-0000	COGAN JERRY ALBERT TRUSTEE	Oceanfront	346,500	\$691.37
01-6N-29-V14A-1032-0000	GANT DONALD R & JANE T	Oceanfront	467,500	\$760.51
01-6N-29-V14B-1101-0000	CONLISK JOAN CULKIN TRUSTEE	Oceanfront	174,000	\$592.81
01-6N-29-V14B-1102-0000	CALEGARI FRANCESCA RIZZI	Oceanfront	184,000	\$598.52
01-6N-29-V14B-1103-0000	HUNG LARRY HING YEE & AMY	Oceanfront	174,000	\$592.81
01-6N-29-V14B-1104-0000	HICKAM WILLIAM M & ELIZABETH M	Oceanfront	191,400	\$602.75
01-6N-29-V14B-1105-0000	LAKEWOOD DRIVE PROPERTIES LLC	Oceanfront	285,000	\$656.23
01-6N-29-V14B-1106-0000	FERGUSON JAMES P & BARBARA B	Oceanfront	370,000	\$704.80
01-6N-29-V14B-1107-0000	GREENE CHARLES M & ANDREA DIB	Oceanfront	275,000	\$650.52
01-6N-29-V14B-1108-0000	PELUSO MICHELLE A &	Oceanfront	360,000	\$699.09
01-6N-29-V14B-1109-0000	CRUSER J ROBB &	Oceanfront	275,000	\$650.52
01-6N-29-V14B-1110-0000	WARD FRANCIS B &	Oceanfront	370,000	\$704.80
01-6N-29-V14B-1111-0000	HENDRICKS SCOT R & JILL C	Oceanfront	302,500	\$666.23
01-6N-29-V14B-1112-0000	CHILDERS WILLIAM C & LINDA W	Oceanfront	385,000	\$713.37
01-6N-29-V14B-1113-0000	HANCOCK JAMES R & DANA A	Oceanfront	370,000	\$704.80
01-6N-29-V14B-1114-0000	DAVIS WILLIAM E &	Oceanfront	292,950	\$660.77
01-6N-29-V14B-1115-0000	KNIGHT JAMES K JR & MARY JANE	Oceanfront	350,000	\$693.37
01-6N-29-V14B-1116-0000	WELCH H OLIVER	Oceanfront	302,950	\$666.49
01-6N-29-V14B-1117-0000	OTM LLC	Oceanfront	360,000	\$699.09
01-6N-29-V14B-1118-0000	LANE PATRICK F	Oceanfront	292,950	\$660.77
01-6N-29-V14B-1119-0000	CARLISLE ROBERT H &	Oceanfront	395,000	\$719.09
01-6N-29-V14B-1120-0000	FREILICH IRVIN M & JUDITH P &	Oceanfront	332,245	\$683.23
01-6N-29-V14B-1121-0000	EXACT INVESTMENTS LLC	Oceanfront	174,000	\$592.81
01-6N-29-V14B-1122-0000	HOCHMAN ROBERT F & CAROLYN B	Oceanfront	174,000	\$592.81
01-6N-29-V14B-1123-0000	MCVEY ROBERT D TRUSTEE	Oceanfront	174,000	\$592.81
01-6N-29-V14B-1124-0000	ROSENBERG MELVIN L &	Oceanfront	191,400	\$602.75
01-6N-29-V14B-1125-0000	DARBY MICHAEL & JACKIE (40%) &	Oceanfront	275,000	\$650.52
01-6N-29-V14B-1126-0000	MARESOL L P	Oceanfront	350,000	\$693.37
01-6N-29-V14B-1127-0000	MERRILL JUDITH A	Oceanfront	285,000	\$656.23
01-6N-29-V14B-1128-0000	MONTGOMERY DAVID R	Oceanfront	350,000	\$693.37
01-6N-29-V14B-1129-0000	BOEV ANGEL	Oceanfront	275,000	\$650.52
01-6N-29-V14B-1130-0000	MERRILL JUDITH A & TAYLOR H	Oceanfront	350,000	\$693.37
01-6N-29-V14B-1131-0000	MEGA BEACH LLC	Oceanfront	302,500	\$666.23
01-6N-29-V14B-1132-0000	SCERBO JOHN & JENNIFER	Oceanfront	395,000	\$719.09

SAISSA
CAPITAL ASSESSMENT ROLL
2012-2013

PARCEL NUMBER	OWNER NAME	SUBAREA		PROPOSED ASSMT
01-6N-29-V14B-1133-0000	BLACK THOMAS C JR & CONNIE M	Oceanfront	360,000	\$699.09
01-6N-29-V14B-1134-0000	BLUMBERG B LOUIS & BETH L	Oceanfront	292,950	\$660.77
01-6N-29-V14B-1135-0000	RESCH LORRAINE B	Oceanfront	360,000	\$699.09
01-6N-29-V14B-1136-0000	BROWN CHARLTON D & DEBORAH	Oceanfront	292,950	\$660.77
01-6N-29-V14B-1137-0000	JOHNSON MARK S & TRACY A	Oceanfront	350,000	\$693.37
01-6N-29-V14B-1138-0000	STEPHENS GREGORY & MARTA TRSTE	Oceanfront	292,950	\$660.77
01-6N-29-V14B-1139-0000	BRANDENBURG JOHN A TRUST	Oceanfront	395,000	\$719.09
01-6N-29-V14B-1140-0000	THORP JAMES G & KELLEY E	Oceanfront	322,245	\$677.51
01-6N-29-V14B-1141-0000	SCHMIDT ERIC & EMILY	Oceanfront	174,000	\$592.81
01-6N-29-V14B-1142-0000	REEVES JOHN B & SUE R &	Oceanfront	174,000	\$592.81
01-6N-29-V14B-1143-0000	TRUSTEE OF JOHN JAMES &	Oceanfront	174,000	\$592.81
01-6N-29-V14B-1144-0000	PERRY LINDA WOODY	Oceanfront	191,400	\$602.75
01-6N-29-V14B-1145-0000	MARKOWICH BRIAN & AMY J	Oceanfront	275,000	\$650.52
01-6N-29-V14B-1146-0000	NERNEY WILLIAM J & KATHLEEN I	Oceanfront	400,000	\$721.94
01-6N-29-V14B-1147-0000	SHIVER ISABELLE L TRUSTEE	Oceanfront	275,000	\$650.52
01-6N-29-V14B-1148-0000	BENNETT KEITH & CYNTHIA W	Oceanfront	350,000	\$693.37
01-6N-29-V14B-1149-0000	PETERMAN PETER M	Oceanfront	275,000	\$650.52
01-6N-29-V14B-1150-0000	WHARTON STERLING & NANCY S	Oceanfront	400,000	\$721.94
01-6N-29-V14B-1151-0000	ALLEN DONALD R &	Oceanfront	312,500	\$671.94
01-6N-29-V14B-1152-0000	VALLOTTON MALA Y	Oceanfront	385,000	\$713.37
01-6N-29-V14B-1153-0000	FELDMAN ASSOCIATES LP	Oceanfront	360,000	\$699.09
01-6N-29-V14B-1154-0000	CUNNINGHAM MICHAEL W & SHARON	Oceanfront	302,950	\$666.49
01-6N-29-V14B-1155-0000	LOFTUS BRIAN A TRUSTEE	Oceanfront	350,000	\$693.37
01-6N-29-V14B-1156-0000	MOORE STUART W TRUSTEE	Oceanfront	292,950	\$660.77
01-6N-29-V14B-1157-0000	HECHT LARRY M	Oceanfront	350,000	\$693.37
01-6N-29-V14B-1158-0000	BLALOCK DON &	Oceanfront	292,950	\$660.77
01-6N-29-V14B-1159-0000	GROW WILLIAM R	Oceanfront	385,000	\$713.37
01-6N-29-V14B-1160-0000	THE O'STEEN COMPANY LLP	Oceanfront	332,245	\$683.23
01-6N-29-V14B-1161-0000	SPEAS JOANN S	Oceanfront	174,000	\$592.81
01-6N-29-V14B-1162-0000	RICHMOND WILLIAM C & MAXINE S	Oceanfront	224,000	\$621.38
01-6N-29-V14B-1163-0000	BEAUCHAMP LOIS N &	Oceanfront	174,000	\$592.81
01-6N-29-V14B-1164-0000	STUDLEY BRUCE C	Oceanfront	201,400	\$608.46
01-6N-29-V14B-1165-0000	BURNETTE R BRADFORD & ANN B	Oceanfront	275,000	\$650.52
01-6N-29-V14B-1166-0000	MOORE DANNY L & JUDITH R	Oceanfront	360,000	\$699.09
01-6N-29-V14B-1167-0000	DOBBS WILLIS JR & WENDILL W	Oceanfront	275,000	\$650.52
01-6N-29-V14B-1168-0000	NAZARIAN ROBERT H TRUSTEE	Oceanfront	360,000	\$699.09
01-6N-29-V14B-1169-0000	BEACH BOSS LLC	Oceanfront	325,000	\$679.09
01-6N-29-V14B-1170-0000	KENNEY THOMAS & MARY FAMILY	Oceanfront	350,000	\$693.37
01-6N-29-V14B-1171-0000	GHIATHI ABDOLLATIF S	Oceanfront	302,500	\$666.23
01-6N-29-V14B-1172-0000	BICKERSTAFF BURT JR & PHYLLIS	Oceanfront	385,000	\$713.37
01-6N-29-V14B-1173-0000	DAVIDSON RICHARD A & JUDIE Y	Oceanfront	350,000	\$693.37
01-6N-29-V14B-1174-0000	1174 BEACHWALKER LLC	Oceanfront	292,950	\$660.77
01-6N-29-V14B-1175-0000	GNWN LLC	Oceanfront	400,000	\$721.94
01-6N-29-V14B-1176-0000	BURTON MICHAEL A & ALICE JANE	Oceanfront	292,950	\$660.77
01-6N-29-V14B-1177-0000	RAVRY MARIO J R &	Oceanfront	400,000	\$721.94
01-6N-29-V14B-1178-0000	SHIPLEY GREGORY L & LESLEY R	Oceanfront	322,950	\$677.92
01-6N-29-V14B-1179-0000	CRUSER JOSEPH R &	Oceanfront	385,000	\$713.37
01-6N-29-V14B-1180-0000	TAYLOR OWEN C & PATRICIA H	Oceanfront	322,245	\$677.51
01-6N-29-V14B-1181-0000	HERRINGTON KAREN D	Oceanfront	305,816	\$668.13
01-6N-29-V14B-1182-0000	FRANK BRIAN H & WHITNEY W	Oceanfront	351,056	\$693.98
01-6N-29-V14B-1183-0000	BEACHWALKER VACATIONS LLC	Oceanfront	232,560	\$626.27
01-6N-29-V14B-1184-0000	GRECO PAUL W & ELIZABETH J	Oceanfront	300,960	\$665.35
01-6N-29-V14B-1185-0000	HOBBY CHARLES F	Oceanfront	252,560	\$637.69
01-6N-29-V14B-1186-0000	BROWN BEACHWALKER PARTNERSHIP	Oceanfront	310,960	\$671.07
01-6N-29-V14B-1187-0000	HUNT C TERRY	Oceanfront	255,816	\$639.56
01-6N-29-V14B-1188-0000	BEAUCHAMP ROBERT S &	Oceanfront	331,056	\$682.55

SAISSA
CAPITAL ASSESSMENT ROLL
2012-2013

PARCEL NUMBER	OWNER NAME	SUBAREA		PROPOSED ASSMT
01-6N-29-V14B-1189-0000	SEASIDE PROPERTIES INC	Oceanfront	275,816	\$650.98
01-6N-29-V14B-1190-0000	JAM LLC	Oceanfront	341,056	\$688.26
01-6N-29-V14B-1191-0000	BOONE LUZY S	Oceanfront	232,560	\$626.27
01-6N-29-V14B-1192-0000	MIDDLETON C WAYNE & JEAN M	Oceanfront	300,960	\$665.35
01-6N-29-V14B-1193-0000	WHITMIRE LINDA B	Oceanfront	232,560	\$626.27
01-6N-29-V14B-1194-0000	MUELLER MICHAEL C & MARTHA C	Oceanfront	330,960	\$682.49
01-6N-29-V14B-1195-0000	GRIFFIN JOHN E & GWEN W	Oceanfront	255,816	\$639.56
01-6N-29-V14B-1196-0000	HAMLING FAMILY INVESTMENTS LP	Oceanfront	331,056	\$682.55
01-6N-29-V17A-0237-0000	EVANGELISTA JOSEPH & PATRICIA	Oceanfront	275,050	\$650.55
01-6N-29-V17A-0238-0000	BURKS LINDA A TRUSTEE	Oceanfront	200,000	\$607.66
01-6N-29-V17A-0239-0000	FITZPATRICK FAMILY TRUST	Oceanfront	200,000	\$607.66
01-6N-29-V17A-0240-0000	CRUMLEY HENRY R JR	Oceanfront	200,000	\$607.66
01-6N-29-V17A-0241-0000	OWENS ROCKY L & DONNA S	Oceanfront	275,050	\$650.55
01-6N-29-V17A-0242-0000	BORNHAUSER THOMAS A	Oceanfront	275,050	\$650.55
01-6N-29-V17A-0243-0000	PRISM REALTY & DEVELOPMENT LLC	Oceanfront	200,000	\$607.66
01-6N-29-V17A-0244-0000	BYRD JENNIE G	Oceanfront	275,500	\$650.80
01-6N-29-V17A-0245-0000	HASTINGS ALISON A &	Oceanfront	275,000	\$650.52
01-6N-29-V17A-0246-0000	STEIN ROBERT M & NANCY M	Oceanfront	275,050	\$650.55
01-6N-29-V17A-0247-0000	HACKETT KENNETH F & JOAN F	Oceanfront	150,000	\$579.09
01-6N-29-V17A-0248-0000	SIMONDS BARBARA M	Oceanfront	150,000	\$579.09
01-6N-29-V17A-0249-0000	THARPE JOHNNY M JR & HENRIETTA	Oceanfront	286,052	\$656.83
01-6N-29-V17A-0250-0000	WILLOUGHBY & BEAN RESORT	Oceanfront	286,052	\$656.83
01-6N-29-V17A-0251-0000	WILLOUGHBY RONALD E & GLENN	Oceanfront	208,000	\$612.23
01-6N-29-V17A-0252-0000	RUSH ROBERT A	Oceanfront	208,000	\$612.23
01-6N-29-V17A-0253-0000	ROSENBERGER RICHARD MARTIN &	Oceanfront	286,052	\$656.83
01-6N-29-V17A-0254-0000	NICE CARTER &	Oceanfront	286,000	\$656.80
01-6N-29-V17A-0255-0000	CABLE RICHARD & ELIZABETH	Oceanfront	286,052	\$656.83
01-6N-29-V17A-0256-0000	PIRKLE RANDY W	Oceanfront	156,000	\$582.52
01-6N-29-V17A-0257-0000	ELLERBEE O WAYNE	Oceanfront	156,000	\$582.52
01-6N-29-V17A-0258-0000	DOAN CHARLES H	Oceanfront	297,054	\$663.12
01-6N-29-V17A-0259-0000	J R DAVIS LLC	Oceanfront	297,054	\$663.12
01-6N-29-V17A-0260-0000	BAILEY SISTERS LLC	Oceanfront	216,000	\$616.80
01-6N-29-V17A-0261-0000	MD & P AMELIA PROPERTIES LLC	Oceanfront	236,000	\$628.23
01-6N-29-V17A-0262-0000	TALKING ROCK CREEK LLC	Oceanfront	297,054	\$663.12
01-6N-29-V17A-0263-0000	PAUL DOUGLAS W & JOAN L	Oceanfront	297,054	\$663.12
01-6N-29-V17A-0264-0000	COIL LAWRENCE D & TERRY S	Oceanfront	317,540	\$674.82
01-6N-29-V17A-0265-0000	WILSON STANFORD G & DEBORAH T	Oceanfront	308,056	\$669.41
01-6N-29-V17A-0266-0000	WRIGHT JAMES W & BARBARA A	Oceanfront	308,000	\$669.37
01-6N-29-V17A-0267-0000	HODGES DANIEL A & MARSHA H	Oceanfront	308,056	\$669.41
01-6N-29-V17A-0268-0000	WOZNIAK JOSEPH & MARCIA CO-TRS	Oceanfront	224,000	\$621.38
01-6N-29-V17A-0269-0000	PUNZELT CAROLYN M & DAVID L	Oceanfront	244,000	\$632.80
01-6N-29-V17A-0270-0000	SIMMONS RICHARD T & M JANE	Oceanfront	308,056	\$669.41
01-6N-29-V17A-0271-0000	SHEPPARD DAVID & CAROLINE	Oceanfront	308,000	\$669.37
01-6N-29-V17A-0272-0000	CHOW WILLIAM H & MARGARET M	Oceanfront	308,056	\$669.41
01-6N-29-V17A-0273-0000	MCCARRON DONALD & SALLY A	Oceanfront	249,600	\$636.00
01-6N-29-V17A-0274-0000	OWENS ROBERT S TRUSTEE	Oceanfront	232,000	\$625.95
01-6N-29-V17A-0275-0000	GIULIANO FRANK &	Oceanfront	237,800	\$629.26
01-6N-29-V17A-0276-0000	GORMAN MARY TRUSTEE	Oceanfront	232,000	\$625.95
01-6N-29-V17A-0277-0000	CHOW WILLIAM H & MARGARET M &	Oceanfront	232,000	\$625.95
01-6N-29-V17A-0278-0000	PRESTINARIO JOSEPH K & LISA D	Oceanfront	237,800	\$629.26
01-6N-29-V17A-0279-0000	BROWN EDWARD H &	Oceanfront	326,500	\$679.94
01-6N-29-V17A-0280-0000	EVERSOLE GARY L & JOHANNA D	Oceanfront	232,000	\$625.95
01-6N-29-V17A-0281-0000	HASTINGS JAMES E & CONSTANCE &	Oceanfront	336,000	\$685.37
01-6N-29-V17A-0282-0000	PALMER BROOKS R	Oceanfront	240,000	\$630.52
01-6N-29-V17A-0283-0000	MCCARTHY ROBERT P	Oceanfront	336,000	\$685.37
01-6N-29-V17A-0284-0000	HARLIN MARILYN C TRUSTEE	Oceanfront	394,740	\$718.94

SAISSA
CAPITAL ASSESSMENT ROLL
2012-2013

PARCEL NUMBER	OWNER NAME	SUBAREA		PROPOSED ASSMT
01-6N-29-V17A-0285-0000	KOONS SCOTT ROBERT	Oceanfront	240,000	\$630.52
01-6N-29-V17B-0200-0000	NASSCO LLP	Oceanfront	275,050	\$650.55
01-6N-29-V17B-0201-0000	PNC BANK NATIONAL ASSOCIATION	Oceanfront	275,000	\$650.52
01-6N-29-V17B-0202-0000	HOLLOWAY STRICKLAND III &	Oceanfront	200,000	\$607.66
01-6N-29-V17B-0203-0000	WOZNIAK KENNETH J & SUSAN	Oceanfront	275,050	\$650.55
01-6N-29-V17B-0204-0000	TREYBURNE PROPERTIES LLC	Oceanfront	295,000	\$661.95
01-6N-29-V17B-0205-0000	DENNY ROBERT W & ELAINE M	Oceanfront	275,050	\$650.55
01-6N-29-V17B-0206-0000	FOSTER MICHAEL E & MARY JANE	Oceanfront	275,050	\$650.55
01-6N-29-V17B-0207-0000	STOVER THOMAS E & SALLY	Oceanfront	200,000	\$607.66
01-6N-29-V17B-0208-0000	MEYER RANDY C &	Oceanfront	200,000	\$607.66
01-6N-29-V17B-0209-0000	FRIBLEY JACK M & MELINDA S	Oceanfront	335,050	\$684.83
01-6N-29-V17B-0210-0000	NELSON RONALD K & JOANNE	Oceanfront	275,000	\$650.52
01-6N-29-V17B-0211-0000	MCDOWELL C P	Oceanfront	286,052	\$656.83
01-6N-29-V17B-0212-0000	FINDLAY THOMAS W & PAMELA M	Oceanfront	286,520	\$657.10
01-6N-29-V17B-0213-0000	TREACY LOIS E TRUSTEE	Oceanfront	228,000	\$623.66
01-6N-29-V17B-0214-0000	SENYK RUSSELL M & DENISE D	Oceanfront	208,000	\$612.23
01-6N-29-V17B-0215-0000	SULLIVAN RONALD &	Oceanfront	286,520	\$657.10
01-6N-29-V17B-0216-0000	BORGHESE FRANCESCO M & AMANDA	Oceanfront	326,000	\$679.66
01-6N-29-V17B-0217-0000	DOWNEN THOMAS W &	Oceanfront	216,000	\$616.80
01-6N-29-V17B-0218-0000	NESMITH HOWARD C & BETTY M	Oceanfront	297,540	\$663.40
01-6N-29-V17B-0219-0000	SHEPPARD DAVID R & CAROLINE	Oceanfront	216,000	\$616.80
01-6N-29-V17B-0220-0000	GILLIS NEAL M II & ABBY D	Oceanfront	236,000	\$628.23
01-6N-29-V17B-0221-0000	SALERNO FLORENCE	Oceanfront	297,540	\$663.40
01-6N-29-V17B-0222-0000	WOZNIAK GARY & MARY V &	Oceanfront	216,000	\$616.80
01-6N-29-V17B-0223-0000	REECE MARTYN C & DALE S	Oceanfront	224,000	\$621.38
01-6N-29-V17B-0224-0000	HEWITT A KENNETH III & DIANE K	Oceanfront	308,560	\$669.69
01-6N-29-V17B-0225-0000	COIL LAWRENCE D	Oceanfront	224,000	\$621.38
01-6N-29-V17B-0226-0000	MESSINA ANDREW & ALICE M	Oceanfront	224,000	\$621.38
01-6N-29-V17B-0227-0000	THE WILLIAMS HALL GROUP LP &	Oceanfront	308,560	\$669.69
01-6N-29-V17B-0228-0000	P B M INVESTMENTS INC	Oceanfront	224,000	\$621.38
01-6N-29-V17B-0229-0000	DRESSLER DAVID C & IRENE C	Oceanfront	237,800	\$629.26
01-6N-29-V17B-0230-0000	GMEREK RICHARD J & DENISE A	Oceanfront	232,000	\$625.95
01-6N-29-V17B-0231-0000	SHRIVER BRYCE L & KAREN C	Oceanfront	239,500	\$630.23
01-6N-29-V17B-0232-0000	KNUDSTRUP MICHAEL C & LAURA C	Oceanfront	237,800	\$629.26
01-6N-29-V17B-0233-0000	UNIT 233 SANDCASTLES LLC	Oceanfront	232,000	\$625.95
01-6N-29-V17B-0234-0000	HALL PEGGY R	Oceanfront	336,000	\$685.37
01-6N-29-V17B-0235-0000	SKELTON BENSON L & BETTY ANN	Oceanfront	240,000	\$630.52
01-6N-29-V17B-0236-0000	DICKSON ROBERT E & CHARLOTTE	Oceanfront	336,000	\$685.37
01-6N-29-V30A-1400-0000	KOCH DONALD L TRUSTEE	Oceanfront	604,010	\$838.52
01-6N-29-V30A-1401-0000	JOHNSON JOHN A & GLENDA G	Oceanfront	604,010	\$838.52
01-6N-29-V30A-1402-0000	BROWN DAVID A	Oceanfront	604,010	\$838.52
01-6N-29-V30A-1403-0000	CLOETINGH THOMAS K & JOAN E	Oceanfront	521,900	\$791.60
01-6N-29-V30A-1404-0000	HARRISON JACK S & BARBARA G	Oceanfront	604,010	\$838.52
01-6N-29-V30A-1405-0000	BECKHAM PAUL D &	Oceanfront	604,010	\$838.52
01-6N-29-V30A-1406-0000	WINSTON HERITAGE PARTNERS II	Oceanfront	452,200	\$751.77
01-6N-29-V30A-1407-0000	HOWARD RICHARD R	Oceanfront	439,450	\$744.49
01-6N-29-V30A-1408-0000	RIMMER CHARLES W JR & LINDA A	Oceanfront	439,450	\$744.49
01-6N-29-V30A-1409-0000	FRIEDMAN VIDOR E & ALLYSON K	Oceanfront	379,100	\$710.00
01-6N-29-V30A-1410-0000	SMITH VICTOR C & ANGELA R	Oceanfront	379,100	\$710.00
01-6N-29-V30A-1411-0000	JANTZEN SALLY W TRUSTEE	Oceanfront	579,700	\$824.62
01-6N-29-V30A-1412-0000	MCGUINN PENELOPE A	Oceanfront	494,700	\$776.06
01-6N-29-V30A-1413-0000	DAVIS WILLIAM E &	Oceanfront	708,920	\$898.46
01-6N-29-V30A-1414-0000	PHILLIPS NATHANIEL P & DOROTHY	Oceanfront	773,500	\$935.36
01-6N-29-V30A-1415-0000	MARTIN J PETER & JACQUELINE D	Oceanfront	658,920	\$869.89
01-6N-29-V30A-1416-0000	MAXWELL STEVEN J	Oceanfront	658,920	\$869.89
01-6N-29-V30A-1417-0000	HANSEL VICTORIA TRUSTEE	Oceanfront	535,500	\$799.37

SAISSA
CAPITAL ASSESSMENT ROLL
2012-2013

PARCEL NUMBER	OWNER NAME	SUBAREA		PROPOSED ASSMT
01-6N-29-V30A-1418-0000	WESSELS RICHARD H TRUSTEE	Oceanfront	535,500	\$799.37
01-6N-29-V30A-1419-0000	BUSCH JOHN H L/E	Oceanfront	374,000	\$707.09
01-6N-29-V30A-1420-0000	EMMONS HAMILTON & LILLIAN M	Oceanfront	604,010	\$838.52
01-6N-29-V30A-1421-0000	COXEN PATRICIA TRUSTEE	Oceanfront	483,208	\$769.49
01-6N-29-V30A-1422-0000	CARRUTH ALBERTA A	Oceanfront	483,208	\$769.49
01-6N-29-V30A-1423-0000	SALLEY WILLIAM Z JR & JAYMIE &	Oceanfront	458,320	\$755.27
01-6N-29-V30A-1424-0000	MCGILL JOHN G & JACQUELINE F	Oceanfront	461,244	\$756.94
01-6N-29-V30A-1425-0000	EXACT INVESTMENTS LLC	Oceanfront	439,960	\$744.78
01-6N-29-V30A-1426-0000	ROESLE JOHN A & JOYCE A	Oceanfront	458,320	\$755.27
01-6N-29-V30A-1427-0000	FRANKLIN JAY D & PATRICIA F	Oceanfront	458,320	\$755.27
01-6N-29-V30A-1428-0000	FEICK PHILIP J & JANE	Oceanfront	458,320	\$755.27
01-6N-29-V30A-1429-0000	TRUNDLE KIMBERLY D (30%) &	Oceanfront	458,320	\$755.27
01-6N-29-V30A-1430-0000	COMEY MARY JAYNE	Oceanfront	458,320	\$755.27
01-6N-29-V30A-1431-0000	HAIMS HOWARD J &	Oceanfront	458,320	\$755.27
01-6N-29-V30A-1432-0000	COLEMAN IMOGENE C TRUSTEE	Oceanfront	508,320	\$783.84
01-6N-29-V420-6501-0000	ARGO WILLIAM V JR & LAYLE W	Oceanfront	582,200	\$826.05
01-6N-29-V420-6502-0000	GALLAGHER DANIEL J & MARION D	Oceanfront	581,400	\$825.60
01-6N-29-V420-6503-0000	HOFSTADTER CARL E & KATHY F	Oceanfront	583,800	\$826.97
01-6N-29-V420-6504-0000	CHRISTIE LINDA H	Oceanfront	583,400	\$826.74
01-6N-29-V420-6505-0000	RUBIN LAURETTA C TRUSTEE	Oceanfront	582,200	\$826.05
01-6N-29-V420-6506-0000	WHEELER WILLIAM T & VIRGINIA G	Oceanfront	583,800	\$826.97
01-6N-29-V420-6507-0000	EFFREIN MARY LOU TRUSTEE	Oceanfront	582,200	\$826.05
01-6N-29-V420-6508-0000	HAMILTON O FREDERICK JR &	Oceanfront	583,800	\$826.97
01-6N-29-V420-6509-0000	JENSEN BETTY B	Oceanfront	584,500	\$827.37
01-6N-29-V420-6510-0000	JELM LLC	Oceanfront	583,800	\$826.97
01-6N-29-V420-6511-0000	GARRETT HAROLD C	Oceanfront	585,500	\$827.94
01-6N-29-V420-6512-0000	BRANNEN MARY & RODNEY TRUSTEES	Oceanfront	583,800	\$826.97
01-6N-29-V420-6513-0000	CORREA JUAN J & MARINA A	Oceanfront	584,500	\$827.37
01-6N-29-V420-6514-0000	DAHLGREN BRUCE W & ALLISON W	Oceanfront	583,800	\$826.97
01-6N-29-V420-6515-0000	ELDREDGE DIANE L	Oceanfront	585,500	\$827.94
01-6N-29-V420-6516-0000	BOLTON DOROTHY G TRUSTEE	Oceanfront	583,800	\$826.97
01-6N-29-V420-6517-0000	WINNETKA PARTNERS LLC	Oceanfront	583,800	\$826.97
01-6N-29-V420-6518-0000	BRANDT WILLIAM A JR & PATRICE	Oceanfront	585,500	\$827.94
01-6N-29-V420-6519-0000	OKIN EUGENE C TRUSTEE	Oceanfront	583,800	\$826.97
01-6N-29-V420-6537-0000	PRICE ROBERT & BRENDA	Oceanfront	583,800	\$826.97
01-6N-29-V420-6538-0000	MORRHAUSEN LLC	Oceanfront	585,500	\$827.94
01-6N-29-V420-6539-0000	WATTS A GRAHAM &	Oceanfront	583,800	\$826.97
01-6N-29-V420-6540-0000	MRT INVESTMENTS LLC	Oceanfront	584,500	\$827.37
01-6N-29-V420-6541-0000	MCNAMARA JOHN R & ELLEN M	Oceanfront	583,800	\$826.97
01-6N-29-V420-6542-0000	ALPAUGH PETER A &	Oceanfront	585,500	\$827.94
01-6N-29-V420-6543-0000	BRAUCHT JUDITH TRUSTEE	Oceanfront	583,800	\$826.97
01-6N-29-V420-6544-0000	HAMB WILLIAM E & KENT H	Oceanfront	584,500	\$827.37
01-6N-29-V420-6545-0000	CHASE BRIANNE F & DAVID S	Oceanfront	583,800	\$826.97
01-6N-29-V420-6546-0000	BEIGHEY LAWRENCE J & CAROLE A	Oceanfront	585,500	\$827.94
01-6N-29-V420-6547-0000	FAY PAUL C &	Oceanfront	583,800	\$826.97
01-6N-29-V421-6520-0000	VINSON KEITH & PAULA L	Oceanfront	900,000	\$1,007.65
01-6N-29-V421-6521-0000	BONNER TIMOTHY L & ZOE C	Oceanfront	900,000	\$1,007.65
01-6N-29-V421-6522-0000	AVANT THOMAS G & JANIS TRUSTEE	Oceanfront	895,950	\$1,005.33
01-6N-29-V421-6523-0000	STUBBS ROBERT W &	Oceanfront	912,840	\$1,014.98
01-6N-29-V421-6524-0000	DAVIS JAMES T JR	Oceanfront	850,320	\$979.26
01-6N-29-V421-6525-0000	SCHNEIDER GARY B &	Oceanfront	958,667	\$1,041.17
01-6N-29-V421-6526-0000	RSBZ PROPERTIES LLC	Oceanfront	972,539	\$1,049.10
01-6N-29-V421-6527-0000	SAITOW KENNETH M & LISA J	Oceanfront	909,842	\$1,013.27
01-6N-29-V421-6528-0000	ALT JUDY S	Oceanfront	1,236,411	\$1,199.87
01-6N-29-V421-6529-0000	HOY JEFFREY M &	Oceanfront	1,236,919	\$1,200.16
01-6N-29-V421-6530-0000	GABRIEL KRISTINA A	Oceanfront	1,173,442	\$1,163.89

SAISSA
CAPITAL ASSESSMENT ROLL
2012-2013

PARCEL NUMBER	OWNER NAME	SUBAREA		PROPOSED ASSMT
01-6N-29-V421-6531-0000	SPYGLASS II HOLDINGS LLC	Oceanfront	1,099,258	\$1,121.50
01-6N-29-V421-6532-0000	MOLLNER LAURENCE E & CYNTHIA E	Oceanfront	1,322,203	\$1,248.90
01-6N-29-V421-6533-0000	KOCHIS JOSEPH A & CHERYL A	Oceanfront	1,258,474	\$1,212.48
01-6N-29-V421-6534-0000	WOOD MARSHALL E TRUSTEE	Oceanfront	1,771,875	\$1,505.84
01-6N-29-V421-6535-0000	FERGUSON ROBERT III & FLORENCE	Oceanfront	1,771,875	\$1,505.84
02-6N-29-0390-0001-0000	NEUHOFF ROBERT	Oceanfront	2,357,333	\$1,840.38
02-6N-29-0390-0003-0000	TURNER RONALD L & CATHERINE M	Oceanfront	3,457,068	\$2,468.77
02-6N-29-0390-0006-0000	BAZARIAN CARL J & LINDA A	Oceanfront	1,947,084	\$1,605.96
02-6N-29-0390-0007-0000	MAUPAY WALTER R JR	Oceanfront	1,883,801	\$1,569.80
02-6N-29-0390-0009-0000	ERDAHL MARILYN J TRUSTEE	Oceanfront	2,108,907	\$1,698.42
02-6N-29-0390-0011-0000	ERICKSON JOHN R & KIMBERLEE D	Oceanfront	2,265,860	\$1,788.11
02-6N-29-0390-0012-0000	LUKE M JEAN TRUSTEE	Oceanfront	2,243,993	\$1,775.61
02-6N-29-0390-0013-0000	WILLIAMS ANGELA H	Oceanfront	1,250,000	\$1,207.64
02-6N-29-0390-0014-0000	WILLIAMS ANGELA HANCOCK	Oceanfront	1,250,000	\$1,207.64
02-6N-29-0390-0015-0000	WILLIAMS ANGELA HANCOCK	Oceanfront	1,250,000	\$1,207.64
02-6N-29-DCV2-1741-0000	MILKOSKY DAVID J & JOAN	Oceanfront	712,500	\$900.51
02-6N-29-DCV2-1742-0000	WOZNIAK KENNETH J & SUSAN B	Oceanfront	712,500	\$900.51
02-6N-29-DCV2-1743-0000	SKEANS DARBIA T & DEBORAH S	Oceanfront	783,750	\$941.22
02-6N-29-DCV2-1744-0000	VAULT-SAN JOSE PARTNERS LTD	Oceanfront	783,750	\$941.22
02-6N-29-DCV2-1745-0000	DRD INVESTMENT LLC	Oceanfront	890,625	\$1,002.29
02-6N-29-DCV2-1746-0000	KAPLAN LEE R & MARGARET A	Oceanfront	890,625	\$1,002.29
02-6N-29-DCV2-1747-0000	DESOCIO WALTER G & GENEVIEVE A	Oceanfront	961,875	\$1,043.00
02-6N-29-DCV2-1748-0000	MEANS RICHARD B & SHERRY M	Oceanfront	961,875	\$1,043.00
02-6N-29-DCV2-1749-0000	HELMS ROBERT W & LINDSAY D	Oceanfront	997,500	\$1,063.36
02-6N-29-DCV2-1750-0000	KINTZEL ROGER S & LEE A	Oceanfront	997,500	\$1,063.36
02-6N-29-DCV2-1751-0000	MOFFETT DAVID M TRUSTEE	Oceanfront	1,210,000	\$1,184.78
02-6N-29-DCV2-1752-0000	WINTER MICHAEL C & AMY S	Oceanfront	1,140,000	\$1,144.78
02-6N-29-DCV2-1753-0000	GIDEON C J JR & CECILE	Oceanfront	1,282,500	\$1,226.21
02-6N-29-DCV2-1754-0000	KAPLAN LEE R & MARGARET A	Oceanfront	1,282,500	\$1,226.21
02-6N-29-DCV3-1721-0000	MILLER KAREN A	Oceanfront	712,500	\$900.51
02-6N-29-DCV3-1722-0000	NEWTON HARRIET A	Oceanfront	712,500	\$900.51
02-6N-29-DCV3-1723-0000	SICHAU KENNETH E & JANE D	Oceanfront	783,750	\$941.22
02-6N-29-DCV3-1724-0000	BATTAN DELILAH A TRUSTEE	Oceanfront	783,750	\$941.22
02-6N-29-DCV3-1725-0000	LOGUE JON C & NANCY J	Oceanfront	960,625	\$1,042.29
02-6N-29-DCV3-1726-0000	VILLAGE ASSOCIATES LTD	Oceanfront	1,030,625	\$1,082.29
02-6N-29-DCV3-1727-0000	BOLTON ROBERT H & DOROTHY G	Oceanfront	961,875	\$1,043.00
02-6N-29-DCV3-1728-0000	DUNES CLUB VILLAS OWNERS	Oceanfront	865,687	\$988.04
02-6N-29-DCV3-1729-0000	JONES WALTER E JR & PAULA W	Oceanfront	997,500	\$1,063.36
02-6N-29-DCV3-1730-0000	BAUGH MARK T & ROSANNE K	Oceanfront	997,500	\$1,063.36
02-6N-29-DCV3-1731-0000	STRICKLAND DANNY L	Oceanfront	1,140,000	\$1,144.78
02-6N-29-DCV3-1732-0000	SCHWERTNER INVESTMENTS LLC	Oceanfront	1,140,000	\$1,144.78
02-6N-29-DCV3-1733-0000	JONES WALTER E JR & PAULA W	Oceanfront	1,154,250	\$1,152.93
02-6N-29-DCV3-1734-0000	DUNES CLUB PLACE LLC	Oceanfront	1,282,500	\$1,226.21
02-6N-29-DCV4-1701-0000	TOLEDO ANTHONY S & MARGARITA	Oceanfront	712,500	\$900.51
02-6N-29-DCV4-1702-0000	PETERS VICKIE WALDEN	Oceanfront	782,500	\$940.51
02-6N-29-DCV4-1703-0000	GRISWELL MICHELE I TRUSTEE	Oceanfront	783,750	\$941.22
02-6N-29-DCV4-1704-0000	GRISWELL MICHELE I TRUSTEE	Oceanfront	783,750	\$941.22
02-6N-29-DCV4-1705-0000	KUEHL ALEXANDER &	Oceanfront	890,625	\$1,002.29
02-6N-29-DCV4-1706-0000	RAMSEY E STEPHEN & LUCILLE M	Oceanfront	890,625	\$1,002.29
02-6N-29-DCV4-1707-0000	OLIVER MARK D & CINDY S	Oceanfront	1,101,875	\$1,123.00
02-6N-29-DCV4-1708-0000	KRALIK JAMES C	Oceanfront	1,031,875	\$1,083.00
02-6N-29-DCV4-1709-0000	MCCORMICK STEVEN D & MARGARET	Oceanfront	997,500	\$1,063.36
02-6N-29-DCV4-1710-0000	SMITH JERRY M & LAURA G	Oceanfront	1,067,500	\$1,103.36
02-6N-29-DCV4-1711-0000	PACE RANDY J	Oceanfront	1,140,000	\$1,144.78
02-6N-29-DCV4-1712-0000	ZEWEL DAVID M & KAREN L	Oceanfront	1,280,000	\$1,224.78
02-6N-29-DCV4-1713-0000	TOBIN JAMES J & KAREN M	Oceanfront	1,282,500	\$1,226.21

SAISSA
CAPITAL ASSESSMENT ROLL
2012-2013

PARCEL NUMBER	OWNER NAME	SUBAREA		PROPOSED ASSMT
02-6N-29-DCV4-1714-0000	SHIPPY WILLIAM C & LINDA F	Oceanfront	1,352,500	\$1,266.21
02-6N-29-DCVO-0001-1010	MURPHY CHRISTOPHER J	Oceanfront	852,500	\$980.50
02-6N-29-DCVO-0001-1020	RAFFERTY BRIAN J & SHEILA M	Oceanfront	852,500	\$980.50
02-6N-29-DCVO-0001-2010	FUSCO CLAUDE E & DIANA C	Oceanfront	783,750	\$941.22
02-6N-29-DCVO-0001-2020	MILLEN DONALD W & ELIZABETH W	Oceanfront	923,750	\$1,021.22
02-6N-29-DCVO-0001-3010	WATTS ANTHONY L & MALINDA H	Oceanfront	960,625	\$1,042.29
02-6N-29-DCVO-0001-3020	RAMSEY LUCILLE M TRUSTEE	Oceanfront	960,625	\$1,042.29
02-6N-29-DCVO-0001-4010	WILHEIT MARY HART TRUSTEE	Oceanfront	961,875	\$1,043.00
02-6N-29-DCVO-0001-4020	LANGERT DIANE M TRUSTEE	Oceanfront	961,875	\$1,043.00
02-6N-29-DCVO-0001-5010	PENNINGTON T DURWARD &	Oceanfront	997,500	\$1,063.36
02-6N-29-DCVO-0001-5020	VANTREASE VIRGIL V & SANDRA A	Oceanfront	997,500	\$1,063.36
02-6N-29-DCVO-0001-6010	DOLL RICHARD C & SUSAN M	Oceanfront	1,140,000	\$1,144.78
02-6N-29-DCVO-0001-6020	PEARCE CRAIG & C PATRICIA	Oceanfront	1,210,000	\$1,184.78
02-6N-29-DCVO-0001-7010	SELLERS JAMES BARRY	Oceanfront	1,282,500	\$1,226.21
02-6N-29-DCVO-0001-7020	BURKART ALAN R & ELEANOR I	Oceanfront	1,282,500	\$1,226.21
02-6N-29-V003-1601-0000	BRICKLEY NANCY & ROBERT TRSTES	Oceanfront	456,500	\$754.23
02-6N-29-V003-1602-0000	LEARSY FLORENCE	Oceanfront	401,500	\$722.80
02-6N-29-V003-1603-0000	GRIFFIN PATRICIA C TRUSTEE	Oceanfront	380,700	\$710.91
02-6N-29-V003-1604-0000	GRAY KIRK L TRUSTEE	Oceanfront	425,000	\$736.23
02-6N-29-V003-1605-0000	DOUGLAS NATIONAL BANK	Oceanfront	415,000	\$730.51
02-6N-29-V003-1606-0000	KLABACKA MATHEW & ANGELA TRSTE	Oceanfront	415,000	\$730.51
02-6N-29-V003-1607-0000	WOZNIAK KENNETH J & SUSAN	Oceanfront	415,000	\$730.51
02-6N-29-V003-1608-0000	CAREY JAMES H & NANCY M	Oceanfront	380,700	\$710.91
02-6N-29-V003-1609-0000	GALLIGAN JOHN D & AUDREY F	Oceanfront	401,500	\$722.80
02-6N-29-V003-1610-0000	MASSEY STEVEN A & DAWN K	Oceanfront	456,500	\$754.23
02-6N-29-V003-1611-0000	SENEKER PROPERTIES LLLP	Oceanfront	488,950	\$772.77
02-6N-29-V003-1612-0000	COVINGTON DELORES ANN	Oceanfront	413,545	\$729.68
02-6N-29-V003-1613-0000	FIELDER DENNIS L EST	Oceanfront	392,121	\$717.44
02-6N-29-V003-1614-0000	PRINCE PETER X & VICKIE A	Oceanfront	427,450	\$737.63
02-6N-29-V003-1615-0000	POWELL JANET LEE TRUSTEE	Oceanfront	427,450	\$737.63
02-6N-29-V003-1616-0000	OSTA SALIM M	Oceanfront	427,450	\$737.63
02-6N-29-V003-1617-0000	EXACT INVESTMENTS LLC	Oceanfront	427,450	\$737.63
02-6N-29-V003-1618-0000	PITTARI LINDA	Oceanfront	392,121	\$717.44
02-6N-29-V003-1619-0000	MANN H FREDERICK & DEBORAH S	Oceanfront	413,545	\$729.68
02-6N-29-V003-1620-0000	ALVARADO ROMULO DR & SANDRA	Oceanfront	468,950	\$761.34
02-6N-29-V003-1621-0000	ALLEN MARGARET S	Oceanfront	477,250	\$766.08
02-6N-29-V003-1622-0000	BYERS JOHN G JR & OLIVIA B	Oceanfront	421,575	\$734.27
02-6N-29-V003-1623-0000	ELLIOTT-GRACE FAMILY LIMITED	Oceanfront	399,735	\$721.79
02-6N-29-V003-1624-0000	HOLMAN JANET L & RICHARD E	Oceanfront	435,750	\$742.37
02-6N-29-V003-1625-0000	WHITE WENDELL F	Oceanfront	465,750	\$759.51
02-6N-29-V003-1626-0000	FAIELLA JOHN R & CAROL A	Oceanfront	435,750	\$742.37
02-6N-29-V003-1627-0000	BYERS DAVID & SHARON	Oceanfront	455,750	\$753.80
02-6N-29-V003-1628-0000	DEBO THOMAS N	Oceanfront	399,735	\$721.79
02-6N-29-V003-1629-0000	COMEY MARY JAYNE &	Oceanfront	421,575	\$734.27
02-6N-29-V003-1630-0000	KOSSMANN KIRSTEN M	Oceanfront	477,250	\$766.08
02-6N-29-V003-1631-0000	MORRISON MICHAEL C & PAMELA A	Oceanfront	498,000	\$777.94
02-6N-29-V003-1632-0000	PERRONE LOUIS H & E ANTOINETTE	Oceanfront	441,650	\$745.74
02-6N-29-V003-1633-0000	EHLERT DAVID B	Oceanfront	418,770	\$732.67
02-6N-29-V003-1634-0000	OLD TOWN INVESTMENTS LLC	Oceanfront	456,500	\$754.23
02-6N-29-V003-1635-0000	SCROGGINS FRANK W & GLORIA B	Oceanfront	456,500	\$754.23
02-6N-29-V003-1636-0000	1649 SEA DUNES AT AMELIA LLC	Oceanfront	456,500	\$754.23
02-6N-29-V003-1637-0000	STEWART FRED K JR & ANGELA W	Oceanfront	456,500	\$754.23
02-6N-29-V003-1638-0000	SPERLING LAURENCE S &	Oceanfront	418,770	\$732.67
02-6N-29-V003-1639-0000	SEA DUNES CONDOMINIUM	Oceanfront	441,650	\$745.74
02-6N-29-V003-1640-0000	PEACOCK JOHN D & LINDA H	Oceanfront	498,000	\$777.94
02-6N-29-V003-1641-0000	SEA DUNES 1641 LLC	Oceanfront	561,000	\$813.94

SAISSA
CAPITAL ASSESSMENT ROLL
2012-2013

PARCEL NUMBER	OWNER NAME	SUBAREA		PROPOSED ASSMT
02-6N-29-V003-1642-0000	DOSHI KISHORE & JEANNE M	Oceanfront	437,805	\$743.55
02-6N-29-V003-1643-0000	LIGHT GERALD S TRUSTEE	Oceanfront	507,250	\$783.23
02-6N-29-V003-1644-0000	GESSNER GENE A	Oceanfront	477,250	\$766.08
02-6N-29-V003-1645-0000	LEWIS PENELOPE HALL TRUSTEE	Oceanfront	497,250	\$777.51
02-6N-29-V003-1646-0000	NEWMAN JERRY M & TERRIE L	Oceanfront	477,250	\$766.08
02-6N-29-V003-1647-0000	MESSICK RONALD J & SHERRY A	Oceanfront	437,805	\$743.55
02-6N-29-V003-1648-0000	CHRISTY JOHN A & CECILIA J	Oceanfront	561,000	\$813.94
02-6N-29-V003-1649-0000	ACREE LUCILLA K	Oceanfront	747,500	\$920.51
02-6N-29-V003-1650-0000	YORK R MARTIN TRUSTEE	Oceanfront	690,000	\$887.65
02-6N-29-V003-1651-0000	LEGG ROBERT P & LINDA K	Oceanfront	661,980	\$871.64
02-6N-29-V003-1652-0000	BEVIER PAMELA J	Oceanfront	681,980	\$883.07
02-6N-29-V003-1653-0000	BIVINS GARY L & NANCY F	Oceanfront	707,480	\$897.64
02-6N-29-V003-1654-0000	BLACK JUDY	Oceanfront	687,480	\$886.21
02-6N-29-V003-1655-0000	GOMEZ LOUIS V & JEAN F	Oceanfront	661,980	\$871.64
02-6N-29-V003-1656-0000	LEIBFRIED KEITH C & KATHERINE	Oceanfront	661,980	\$871.64
02-6N-29-V003-1657-0000	OWENS DANA A & DONNA K	Oceanfront	690,000	\$887.65
02-6N-29-V003-1658-0000	SCHLEGEL DAVID M & LAILY	Oceanfront	747,500	\$920.51
02-6N-29-V005-1801-0000	MCNAUGHTON DAVID	Oceanfront	491,326	\$774.13
02-6N-29-V005-1802-0000	FORLENZA LAWRENCE & CATHERINE	Oceanfront	351,500	\$694.23
02-6N-29-V005-1803-0000	DAVIS LYNDA C &	Oceanfront	351,500	\$694.23
02-6N-29-V005-1804-0000	COVIE FRANK P &	Oceanfront	255,000	\$639.09
02-6N-29-V005-1805-0000	GOURGUES GENEVA J	Oceanfront	418,500	\$732.51
02-6N-29-V005-1806-0000	MURDOCH WILLIAM A &	Oceanfront	428,500	\$738.23
02-6N-29-V005-1807-0000	TURTLE DUNES LLC	Oceanfront	385,000	\$713.37
02-6N-29-V005-1808-0000	MORRISON MICHAEL C & PAMELA A	Oceanfront	351,500	\$694.23
02-6N-29-V005-1809-0000	SPAETH KEVIN J & STEFANIE D	Oceanfront	361,500	\$699.94
02-6N-29-V005-1810-0000	RICHARDSON ALLEN M & ANN W &	Oceanfront	534,050	\$798.54
02-6N-29-V005-1811-0000	PETTY MARK & PATRICIA	Oceanfront	578,615	\$824.00
02-6N-29-V005-1812-0000	SAITOW PROPERTIES LLC	Oceanfront	362,045	\$700.26
02-6N-29-V005-1813-0000	WORKMAN ROY DICKSON TRUSTEE	Oceanfront	362,045	\$700.26
02-6N-29-V005-1814-0000	TAN LIAN K P TRUSTEE	Oceanfront	396,550	\$719.97
02-6N-29-V005-1815-0000	SHIPPEY LAWRENCE P	Oceanfront	431,055	\$739.69
02-6N-29-V005-1816-0000	JAMES-VANERWEGEN GRETCHEN	Oceanfront	441,055	\$745.40
02-6N-29-V005-1817-0000	DONALDSON THOMAS P TRUSTEE	Oceanfront	416,550	\$731.40
02-6N-29-V005-1818-0000	KELLY PETER P JR & JOYCE M	Oceanfront	372,045	\$705.97
02-6N-29-V005-1819-0000	DILLARD MICKEY B	Oceanfront	362,045	\$700.26
02-6N-29-V005-1820-0000	ZAGAROLA MARK & LESLIE	Oceanfront	548,615	\$806.86
02-6N-29-V005-1821-0000	WILLIAMSON JAMES R JR &	Oceanfront	558,325	\$812.41
02-6N-29-V005-1822-0000	PESCOSOLIDO DANA N & PHYLLIS A	Oceanfront	369,075	\$704.27
02-6N-29-V005-1823-0000	KITTRELL ROBERT E & MARGARET D	Oceanfront	369,075	\$704.27
02-6N-29-V005-1824-0000	FINLEY GAIL S	Oceanfront	404,250	\$724.37
02-6N-29-V005-1825-0000	KERINS PAUL T	Oceanfront	439,425	\$744.47
02-6N-29-V005-1826-0000	DOUGLASS KATHLEEN &	Oceanfront	439,425	\$744.47
02-6N-29-V005-1827-0000	WHITTAKER MACK C & TOMMYE L	Oceanfront	404,250	\$724.37
02-6N-29-V005-1828-0000	SELLERS JAMES B JR &	Oceanfront	369,075	\$704.27
02-6N-29-V005-1829-0000	BARDY RICHARD & DIANA S	Oceanfront	369,075	\$704.27
02-6N-29-V005-1830-0000	JETER JAMES M & DANIEL B	Oceanfront	558,325	\$812.41
02-6N-29-V005-1831-0000	MCKAY ALBERT W JR & SALLY R	Oceanfront	592,600	\$832.00
02-6N-29-V005-1832-0000	PATTON BARBARA A	Oceanfront	406,650	\$725.74
02-6N-29-V005-1833-0000	KIRK PAUL G & GAIL	Oceanfront	386,650	\$714.31
02-6N-29-V005-1834-0000	STUBBS JOSEPH G	Oceanfront	423,500	\$735.37
02-6N-29-V005-1835-0000	KNOTT TARA D	Oceanfront	460,350	\$756.43
02-6N-29-V005-1836-0000	LALONDE DALE H & ELAINE C	Oceanfront	460,350	\$756.43
02-6N-29-V005-1837-0000	GAW RICHARD A & JENNIFER M	Oceanfront	423,500	\$735.37
02-6N-29-V005-1838-0000	JOHNSON JILL R & FRANK L	Oceanfront	386,650	\$714.31
02-6N-29-V005-1839-0000	HENDRICKS SCOT R & JILL C	Oceanfront	386,650	\$714.31

SAISSA
CAPITAL ASSESSMENT ROLL
2012-2013

PARCEL NUMBER	OWNER NAME	SUBAREA		PROPOSED ASSMT
02-6N-29-V005-1840-0000	P&G REAL ESTATE INVESTMENTS	Oceanfront	592,600	\$832.00
02-6N-29-V005-1841-0000	AZZO MUNA	Oceanfront	548,750	\$806.94
02-6N-29-V005-1842-0000	HOUSTON GILBERT &	Oceanfront	404,225	\$724.36
02-6N-29-V005-1843-0000	BRIBER FRANK E III &	Oceanfront	462,750	\$757.80
02-6N-29-V005-1844-0000	BOWMAN THOMAS G & MARCIA A	Oceanfront	481,275	\$768.38
02-6N-29-V005-1845-0000	TURTLE DUNES PLACE LLC	Oceanfront	481,275	\$768.38
02-6N-29-V005-1846-0000	DUMARESQ EUGENE JR	Oceanfront	442,750	\$746.37
02-6N-29-V005-1847-0000	CHALBERG ROBERT K & JUDITH L	Oceanfront	404,225	\$724.36
02-6N-29-V005-1848-0000	LUREY DALE COHEN	Oceanfront	548,750	\$806.94
02-6N-29-V005-1849-0000	SELLERS JAMES B JR & ALLISON A	Oceanfront	643,750	\$861.22
02-6N-29-V005-1850-0000	PACKER JEFFREY E S &	Oceanfront	588,225	\$829.50
02-6N-29-V005-1851-0000	LEVINE PAUL A & SUSAN L	Oceanfront	552,000	\$808.80
02-6N-29-V005-1852-0000	J & S HOY LLC	Oceanfront	580,750	\$825.22
02-6N-29-V005-1853-0000	SMITH SHERRI N	Oceanfront	588,225	\$829.50
02-6N-29-V005-1854-0000	TRIEBWASSER ANDREW S & JAMIE	Oceanfront	588,225	\$829.50
02-6N-29-V005-1855-0000	PFITZNER GLENN S & HELEN S	Oceanfront	580,750	\$825.22
02-6N-29-V005-1856-0000	ROARK STEVEN F & VIRGINIA W	Oceanfront	552,000	\$808.80
02-6N-29-V005-1857-0000	HORN CHARLES M &	Oceanfront	598,225	\$835.21
02-6N-29-V005-1858-0000	SCHOLZ FAMILY LIMITED	Oceanfront	673,750	\$878.37
02-6N-29-V0P0-1501-0000	MOORE MATTHEW & AMY	Oceanfront	591,800	\$831.54
02-6N-29-V0P0-1502-0000	WARSHAUER MARY C F TRUST	Oceanfront	591,800	\$831.54
02-6N-29-V0P0-1503-0000	JUDGE KIMBERLY ROWLEY &	Oceanfront	608,804	\$841.26
02-6N-29-V0P0-1504-0000	SCHOLTENS MARTIN A & RAYLENE	Oceanfront	608,804	\$841.26
02-6N-29-V0P0-1505-0000	HUGHES ROBERT S II	Oceanfront	620,140	\$847.73
02-6N-29-V0P0-1506-0000	NOREASTER LLC	Oceanfront	620,140	\$847.73
02-6N-29-V0P0-1507-0000	MURPHY STEPHEN J & MARCIA H	Oceanfront	648,480	\$863.93
02-6N-29-V0P0-1508-0000	BROGAN R ALAN & DELORES R	Oceanfront	648,480	\$863.93
02-6N-29-V0P0-1509-0000	DEROY MICHEL F & VIRGINIA E	Oceanfront	676,820	\$880.12
02-6N-29-V0P0-1510-0000	KAMIENSKI MICHAEL J & SALLY J	Oceanfront	676,820	\$880.12
02-6N-29-V0P0-1511-0000	MCCLUNG SARA JOSEPHINE PATRICK	Oceanfront	705,160	\$896.31
02-6N-29-V0P0-1512-0000	LYONS ROBERT P & CYNTHIA S	Oceanfront	705,160	\$896.31
02-6N-29-V0P0-1513-0000	ARDIA STEPHEN V	Oceanfront	1,467,000	\$1,331.63
02-6N-29-V0P0-1515-0000	CARLSON RUDOLPH E & ARDEN C	Oceanfront	591,800	\$831.54
02-6N-29-V0P0-1516-0000	TURK JOSEPH E & KATHLEEN M	Oceanfront	591,800	\$831.54
02-6N-29-V0P0-1517-0000	TEMPLE JOHN E & LORELY	Oceanfront	608,804	\$841.26
02-6N-29-V0P0-1518-0000	COMLEY JUDITH L TRUSTEE	Oceanfront	608,804	\$841.26
02-6N-29-V0P0-1519-0000	LARRANN LLC	Oceanfront	620,140	\$847.73
02-6N-29-V0P0-1520-0000	FARRELL PAUL D	Oceanfront	620,140	\$847.73
02-6N-29-V0P0-1521-0000	RADEE APICHAUT DR & CRYSTAL	Oceanfront	648,480	\$863.93
02-6N-29-V0P0-1522-0000	JETER JAMES M &	Oceanfront	648,480	\$863.93
02-6N-29-V0P0-1523-0000	BERKMAN DAVID & BETTY L	Oceanfront	1,775,000	\$1,507.63
02-6N-29-V0P0-1525-0000	SHAW DONALD M & MARGUERITE M	Oceanfront	705,160	\$896.31
02-6N-29-V0P0-1526-0000	PETTY ROY W & BETTY ANN	Oceanfront	705,160	\$896.31
02-6N-29-V0P0-1527-0000	SMILEY WILLIAM H III & SANDRA	Oceanfront	733,500	\$912.51
02-6N-29-V0P0-1528-0000	MADDEN JOHN C & CYNTHIA H	Oceanfront	733,500	\$912.51
02-6N-29-V0P0-1530-0000	PURCEL MORRIS A & SHARON G	Oceanfront	591,800	\$831.54
02-6N-29-V0P0-1531-0000	STORM RICHARD P & JENNIFER	Oceanfront	591,800	\$831.54
02-6N-29-V0P0-1532-0000	ARMBRUST RICHARD M & KAREN J	Oceanfront	608,804	\$841.26
02-6N-29-V0P0-1533-0000	DAVIS SUE CHANCY TRUSTEE	Oceanfront	558,804	\$812.68
02-6N-29-V0P0-1534-0000	BECKER DONALD W & ROSEMARY L	Oceanfront	620,140	\$847.73
02-6N-29-V0P0-1535-0000	FITZILEE3 LLC	Oceanfront	620,140	\$847.73
02-6N-29-V0P0-1536-0000	MITCHELL DEBORAH F TRUSTEE	Oceanfront	648,480	\$863.93
02-6N-29-V0P0-1537-0000	CORBEIL STEPHEN E & MARY KAY	Oceanfront	648,480	\$863.93
02-6N-29-V0P0-1538-0000	DOLAN JOHN A & JEANNE E	Oceanfront	676,820	\$880.12
02-6N-29-V0P0-1539-0000	SMITH JERRY M & LAURA G	Oceanfront	676,820	\$880.12
02-6N-29-V0P0-1540-0000	FINNERTY RICHARD E & WENDY M	Oceanfront	705,160	\$896.31

SAISSA
CAPITAL ASSESSMENT ROLL
2012-2013

PARCEL NUMBER	OWNER NAME	SUBAREA		PROPOSED ASSMT
02-6N-29-V0PO-1541-0000	SHELBY ROBERT E & MEHRNOOSH M	Oceanfront	705,160	\$896.31
02-6N-29-V0PO-1542-0000	MATZKA PATRICIA M TRUSTEE	Oceanfront	733,500	\$912.51
02-6N-29-V0PO-1543-0000	FERNANDEZ VICTORIA	Oceanfront	833,500	\$969.65
02-6N-29-V0PO-1546-0000	BROWN SANDRA W	Oceanfront	591,800	\$831.54
02-6N-29-V0PO-1547-0000	CHASE DONALD E & HARRIETT D	Oceanfront	591,800	\$831.54
02-6N-29-V0PO-1548-0000	HERRINGTON JOAN	Oceanfront	608,804	\$841.26
02-6N-29-V0PO-1549-0000	SELLERS RADER J	Oceanfront	608,804	\$841.26
02-6N-29-V0PO-1550-0000	THOMPSON J ANDY	Oceanfront	620,140	\$847.73
02-6N-29-V0PO-1551-0000	BROWN BRADLEY D & JANET G	Oceanfront	620,140	\$847.73
02-6N-29-V0PO-1552-0000	ROLLINS MARGARET & ROGER	Oceanfront	648,480	\$863.93
02-6N-29-V0PO-1553-0000	LONG ANN C	Oceanfront	648,480	\$863.93
02-6N-29-V0PO-1554-0000	JONES J C JR & CAROLE C	Oceanfront	701,820	\$894.41
02-6N-29-V0PO-1555-0000	GRISWOLD JOHN A & DEBRA B	Oceanfront	676,820	\$880.12
02-6N-29-V0PO-1556-0000	CARLISLE ROBERT H &	Oceanfront	705,160	\$896.31
02-6N-29-V0PO-1557-0000	MARESOL L P	Oceanfront	705,160	\$896.31
02-6N-29-V0PO-1558-0000	WEITZ WALLACE R & BARBARA V	Oceanfront	733,500	\$912.51
02-6N-29-V0PO-1559-0000	WEITZ WALLACE R & BARBARA V	Oceanfront	733,500	\$912.51
00-00-30-0546-0024-0000	CRAWFORD THOMAS J & JULIA E	East	403,473	\$688.27
00-00-30-0546-0025-0000	BURKS DOUGLAS WILLIAM & JUNE M	East	393,446	\$682.20
00-00-30-0546-0027-0000	FRICK HELEN TRUSTEE	East	530,793	\$765.36
00-00-30-0546-0028-0000	RENEDO JESS S & MARY ANN	East	512,123	\$754.06
00-00-30-0546-0029-0000	ADAMS J DENNIS & LILLIAN J	East	488,651	\$739.85
00-00-30-0546-0030-0000	KEIM THOMAS R & LOUISE L	East	508,220	\$751.69
00-00-30-0546-0031-0000	MACKAY JAMES L & LOUISE	East	515,996	\$756.40
01-6N-29-0200-0001-0000	GILLIAM THOMAS A TRUSTEE &	East	459,938	\$722.46
01-6N-29-0200-0002-0000	CLARK HUBERT L SR & CHRISTINE	East	658,109	\$842.44
01-6N-29-0200-0004-0000	CLARKSON THOMAS R & PEGGY M	East	225,000	\$580.22
01-6N-29-0200-0005-0000	HEAD PAUL W &	East	795,492	\$925.62
01-6N-29-0200-0007-0000	MILLS BROOKE S TRUSTEE OF THE	East	225,000	\$680.22
01-6N-29-0200-0008-0000	SABADIE PATRICK A & SUSAN LEE	East	514,903	\$755.74
01-6N-29-0200-0009-0000	MILLS DAVID A & LINDA E	East	471,099	\$729.22
01-6N-29-0200-0010-0000	HAMMETT MARY J & RICHARD M	East	404,070	\$688.64
01-6N-29-0200-0011-0000	BOYD DONALD L & SUSAN P	East	610,986	\$813.91
01-6N-29-0200-0012-0000	DUCCILLI ELOISE HILL-	East	515,820	\$756.30
01-6N-29-0200-0013-0000	PACKER JEFFREY E &	East	501,071	\$747.37
01-6N-29-0200-0014-0000	O'DAY ARDITH Y TRUSTEE	East	404,129	\$688.67
01-6N-29-0200-0015-0000	O'DAY BRIAN T & SUSAN D	East	157,500	\$639.35
01-6N-29-0200-0016-0000	POMM RAYMOND M & HEIDI	East	462,091	\$723.77
01-6N-29-0200-0017-0000	DUNKEL ROBERT H & LAURA S	East	341,824	\$650.95
01-6N-29-0200-0018-0000	MEAKIN CHARLES J III TRUSTEE	East	430,233	\$704.48
01-6N-29-0200-0019-0000	GALLO THOMAS J & BARBARA H	East	453,371	\$718.49
01-6N-29-0200-0020-0000	COMEAU CHARLES R	East	364,214	\$664.51
01-6N-29-0200-0021-0000	GEMUNDER JOEL F	East	802,852	\$930.08
01-6N-29-0200-0022-0000	ROMAN PAUL M & TERRY C BLUM	East	439,053	\$709.82
01-6N-29-0200-0023-0000	COTE MICHAEL R & PAUL N (TIC)	East	535,741	\$768.36
01-6N-29-0200-0024-0000	WESTCOTT ANGELYN S &	East	477,140	\$732.88
01-6N-29-0200-0025-0000	GINN MICHAEL W & JEAN J	East	376,532	\$671.96
01-6N-29-0200-0026-0000	RUBIN GARY M & JACQUELINE S	East	430,652	\$704.73
01-6N-29-0200-0027-0000	ATKINSON STEWART & KATHALEEN P	East	547,641	\$775.56
01-6N-29-0200-0028-0000	KNOWLTON CALVIN H (90%) &	East	681,116	\$856.37
01-6N-29-0200-0029-0000	SEEGER DIANE K TRUSTEE	East	412,559	\$693.78
01-6N-29-0200-0030-0000	CLARK CHRISTINE &	East	356,125	\$659.61
01-6N-29-0200-0031-0000	SMITH CARL H & DIANNE P	East	571,443	\$789.97
01-6N-29-0200-0033-0000	MILLEN DONALD W & ELIZABETH W	East	133,875	\$525.05
01-6N-29-0200-0034-0000	TOMPKINS KATHRYN S TRUSTEE	East	418,378	\$697.30
01-6N-29-0200-0035-0000	CATES DWIGHT H	East	149,625	\$534.58

SAISSA
CAPITAL ASSESSMENT ROLL
2012-2013

PARCEL NUMBER	OWNER NAME	SUBAREA		PROPOSED ASSMT
01-6N-29-0200-0036-0000	KREBS CHRISTOPHER M	East	411,042	\$692.86
01-6N-29-0200-0037-0010	RINEHART MOLLY F	East	78,750	\$491.67
01-6N-29-0200-0038-0000	RINEHART MOLLY FORD TRUSTEE	East	457,851	\$721.20
01-6N-29-0200-0039-0000	STEARNS FRANKLYN C & KATHLEEN	East	157,500	\$539.35
01-6N-29-0200-0040-0000	CROWLEY JOHN J & K ABINA	East	424,652	\$701.10
01-6N-29-0200-0041-0000	HENNEIN SWAILEIM S & SAMEERA R	East	157,500	\$539.35
01-6N-29-0200-0042-0000	MILLER THOMAS III & A MICHELLE	East	157,500	\$539.35
01-6N-29-0200-0043-0000	PENDZICH CHRISTINE A TRUSTEE	East	374,451	\$670.70
01-6N-29-0200-0044-0000	GILSTRAP MICHAEL L & BRENDA N	East	377,035	\$672.27
01-6N-29-0200-0045-0000	PELUSO JOANNE M	East	353,910	\$658.27
01-6N-29-0200-0046-0000	HEMPHILL JOSEPH & ROBIN F	East	348,377	\$654.92
01-6N-29-0200-0047-0000	WALLACE THOMAS L SR & SANDRA	East	360,490	\$662.25
01-6N-29-0200-0048-0000	HUBERT BENJAMIN F & KATHY R	East	385,785	\$677.57
01-6N-29-0200-0049-0000	DEAN DOUGLAS C & JOAN	East	504,862	\$749.66
01-6N-29-0200-0051-0000	BALDWIN CHARLES W &	East	301,323	\$626.43
01-6N-29-0200-0052-0000	GRANT JOAN A TRUSTEE	East	291,956	\$620.76
01-6N-29-0200-0053-0000	SCHAEFER HADLEY P & MARY ELLEN	East	284,950	\$616.51
01-6N-29-0200-0054-0000	SATURDAY JEFFREY B & KAREN R	East	712,555	\$875.41
01-6N-29-0200-0056-0000	JACOBSON ROBERT & SUSAN W	East	319,300	\$637.31
01-6N-29-0200-0057-0000	HARDY ANNE B	East	376,753	\$672.10
01-6N-29-0200-0058-0000	HERAKOVICH RUSSELL J & LAURA B	East	437,724	\$709.01
01-6N-29-0200-0060-0000	SANDERS DOROTHY E	East	379,903	\$674.00
01-6N-29-0201-0002-0000	TANNER WAYNE A & TERESSA M	East	196,875	\$563.19
01-6N-29-0201-0003-0000	MILANA PAUL F & SUSAN L	East	225,000	\$580.22
01-6N-29-0201-0004-0000	FEDORKO FREDERICK J &	East	416,336	\$696.06
01-6N-29-0201-0006-0000	LAING BRIEN & LOIS G	East	725,796	\$883.43
01-6N-29-0201-0008-0000	FERDON RANDALL B & BARBARA B	East	406,833	\$690.31
01-6N-29-0201-0009-0000	STOKES JOHN L & DOROTHY B	East	469,584	\$728.30
01-6N-29-0201-0010-0000	COMRIE REGINA & BRUCE TRUSTEES	East	375,357	\$671.25
01-6N-29-0201-0011-0000	FREEMAN NEAL & JANE	East	489,320	\$740.25
01-6N-29-0201-0012-0000	PROUTY BRIAN K & SUNNY M	East	386,496	\$678.00
01-6N-29-0201-0013-0000	VIJUK JOSEPH M	East	453,430	\$718.52
01-6N-29-0201-0014-0000	SELLERS JAMES B JR & ALISON C	East	491,254	\$741.42
01-6N-29-0201-0015-0000	SMITH TAVIT K &	East	225,000	\$580.22
01-6N-29-0201-0016-0000	TRIBUZIO DOMINIQUE	East	225,000	\$580.22
01-6N-29-0201-0017-0000	KOPPEL CHRISTIAN L & M CECILIA	East	642,652	\$833.09
01-6N-29-0201-0018-0000	HAMMER DANIEL W & ANNE T	East	594,228	\$803.77
01-6N-29-0201-0019-0000	GREENBLUM JESSE & CATHERINE M	East	481,654	\$735.61
01-6N-29-0201-0020-0000	LUKE SCARLETT S	East	432,517	\$705.86
01-6N-29-0201-0021-0000	LOMBARDI PAUL F & MARY LYNN	East	180,000	\$552.97
01-6N-29-0201-0022-0000	DUFFUS ROBERT H & BARBARA F	East	438,199	\$709.30
01-6N-29-0201-0023-0000	WYMAN DENNIS G & MELINDA L	East	451,148	\$717.14
01-6N-29-0201-0024-0000	BRADDOCK THOMAS H & MARY J	East	180,000	\$552.97
01-6N-29-0201-0025-0000	LUEBKE DONALD V & PAULA J	East	458,097	\$721.35
01-6N-29-0201-0026-0000	MCCARTHY PATRICK B & JANIS M	East	376,801	\$672.13
01-6N-29-0201-0027-0000	PRICE PATRICIA J & ROY H	East	180,000	\$552.97
01-6N-29-0201-0028-0000	CRISP ALLISON R	East	416,417	\$696.11
01-6N-29-0201-0029-0000	SALTMARSH ERNEST O &	East	180,000	\$552.97
01-6N-29-0201-0030-0000	SONPAL JANET K TRUSTEE	East	398,929	\$685.52
01-6N-29-0201-0031-0000	NEESE BRENT P & TAYVE G	East	443,779	\$712.68
01-6N-29-0201-0032-0000	GOLDBERG VICTOR Y	East	444,867	\$713.34
01-6N-29-0201-0033-0000	SMITH RAYMOND W & VIRGINIA L	East	444,906	\$713.36
01-6N-29-0201-0034-0000	AMELIE INVESTMENTS LTD	East	395,132	\$683.22
01-6N-29-0201-0035-0000	LARKIN JEAN TRUSTEE	East	384,334	\$676.69
01-6N-29-0201-0036-0000	MATTEY GEORGE J & MYRTLE R	East	157,500	\$539.35
01-6N-29-0201-0037-0000	MATTEY GEORGE J & MYRTLE R	East	455,913	\$720.02

SAISSA
CAPITAL ASSESSMENT ROLL
2012-2013

PARCEL NUMBER	OWNER NAME	SUBAREA		PROPOSED ASSMT
01-6N-29-0201-0038-0000	KARSKO JOYCE E	East	311,524	\$632.60
01-6N-29-0201-0039-0000	KAULFUSS CHARLES T & MARY P	East	337,391	\$648.27
01-6N-29-0201-0040-0000	SCHOELL RICHARD A & BARBARA A	East	399,969	\$686.15
01-6N-29-0201-0041-0000	SMITH TAVIT K &	East	196,875	\$563.19
01-6N-29-0201-0042-0000	KURUC JOHN S & JOANN M	East	459,259	\$722.05
01-6N-29-0201-0043-0000	PETERSON BRADLEY A & LYNN G	East	350,392	\$656.14
01-6N-29-0201-0044-0000	SMITH CARL S &	East	467,571	\$727.08
01-6N-29-0201-0045-0000	THOMAS CHARLES B TRUSTEE	East	417,456	\$696.74
01-6N-29-0201-0046-0000	HARGREAVES PAUL J & SHIRLEY B	East	337,574	\$648.38
01-6N-29-0201-0047-0000	CABANISS EDA H	East	372,364	\$669.44
01-6N-29-0201-0048-0000	CABANISS EDA H	East	157,500	\$539.35
01-6N-29-0201-0049-0000	SCHULE ROBERT M TRUSTEE	East	442,130	\$711.68
01-6N-29-0201-0050-0000	SMALL DOROTHY A TRUSTEE	East	330,274	\$643.96
01-6N-29-0201-0051-0000	SULLIVAN D DELORES	East	426,983	\$702.51
01-6N-29-0201-0052-0000	SIMON JOSEPH ERIC MD &	East	452,950	\$718.23
01-6N-29-0201-0053-0000	JEWELL SANDRA E	East	157,500	\$539.35
01-6N-29-0201-0058-0000	GIRTON KARL R & FELECIA H	East	130,000	\$522.70
01-6N-29-0201-0059-0000	CANTOR DONALD C & C DIANNE	East	255,741	\$598.83
01-6N-29-0201-0060-0000	CROWLEY MARIANNE	East	449,182	\$715.95
01-6N-29-0201-0061-0000	CROWLEY MARIANNE &	East	130,000	\$522.70
01-6N-29-0201-0066-0000	IRWIN WILLIAM R & PATRICIA H	East	374,095	\$670.49
01-6N-29-0201-0068-0000	ANDERSON JANET H TRUSTEE	East	509,523	\$752.48
01-6N-29-0201-0069-0000	PLATTE CURTIS JR (2/3%)TRSTEEES	East	374,515	\$670.74
01-6N-29-0201-0070-0000	PARKER THADDEUS C & MARGARET E	East	335,360	\$647.04
01-6N-29-0201-0071-0000	KULLMAN BRUCE &	East	474,862	\$731.50
01-6N-29-0201-0073-0000	JORDAN REBECCA M	East	288,762	\$618.82
01-6N-29-0201-0074-0000	HILLES WILLIAM C & ELIZABETH S	East	130,000	\$522.70
01-6N-29-0201-0075-0000	HILLES WILLIAM C & ELIZABETH S	East	350,267	\$656.06
01-6N-29-0201-0076-0000	BILEK GUY O & ILEEN A	East	288,098	\$618.42
01-6N-29-0201-0077-0000	PIERCE JANICE C	East	642,472	\$832.98
01-6N-29-0201-0079-0000	MAILEY EDWARD J & ANN T	East	402,573	\$687.73
01-6N-29-0201-0080-0000	MILLS LAURA L	East	389,325	\$679.71
01-6N-29-0201-0081-0000	EDWARDS GLEN J & ROBIN B	East	504,329	\$749.34
01-6N-29-0201-0082-0000	KIMMEL J STEPHEN & CAROL M	East	448,785	\$715.71
01-6N-29-0201-0083-0000	ELGIN JOHN E	East	500,840	\$747.23
01-6N-29-0201-0084-0000	HORNBERGER JOHN W & BARBARA S	East	397,144	\$684.44
01-6N-29-0201-0085-0000	STRUNK R BRIAN & CAROLYN	East	302,214	\$626.97
01-6N-29-0201-0086-0000	YATES WILLIAM M & PEGGY D	East	305,535	\$628.98
01-6N-29-0201-0087-0000	HEIMBOUCH MARK L	East	354,237	\$658.46
01-6N-29-0201-0088-0000	BEAVIN THOMAS D & BARBARA B	East	306,882	\$629.79
01-6N-29-0201-0090-0000	DOUGHERTY THOMAS F & VICKI	East	448,951	\$715.81
01-6N-29-0201-0091-0000	ROCKE CHRISTOPHER J & KAREN M	East	352,032	\$657.13
01-6N-29-0201-0092-0000	STRICKLAND DONNIE E & SHARON C	East	420,122	\$698.36
01-6N-29-0201-0093-0000	NELSON DIANE P	East	360,124	\$662.03
01-6N-29-0201-0094-0000	PIERDILUCA GAIL A	East	329,529	\$643.51
01-6N-29-0201-0095-0000	MOORE ROGER D & EDITH D	East	310,147	\$631.77
01-6N-29-0201-0096-0000	PORTER KATHLEEN G & WILLIAM A	East	313,324	\$633.69
01-6N-29-0201-0097-0000	WAGES THOMAS A & BARBARA W	East	382,009	\$675.28
01-6N-29-0201-0098-0000	NORTON GEORGE & PATRICIA	East	130,000	\$522.70
01-6N-29-0201-0099-0000	MAHAR ALICIA ANN	East	263,449	\$603.50
01-6N-29-0201-0100-0000	PRICE RONALD F & DEBORAH L	East	411,082	\$692.88
01-6N-29-0202-0101-0000	SALTMARSH ERNEST O	East	369,692	\$667.82
01-6N-29-0202-0102-0000	LELLI ALEXANDER JR & JANET S	East	180,000	\$552.97
01-6N-29-0202-0103-0000	CLUCAS GEORGE L & MARIA G	East	392,403	\$681.57
01-6N-29-0202-0104-0000	CROWLEY JOHN PATRICK	East	391,930	\$681.29
01-6N-29-0202-0105-0000	OWEN VALLA I TRUSTEE (1/2%) &	East	448,720	\$715.67

SAISSA
CAPITAL ASSESSMENT ROLL
2012-2013

PARCEL NUMBER	OWNER NAME	SUBAREA		PROPOSED ASSMT
01-6N-29-0202-0106-0000	VULCANO WILLARD M	East	475,584	\$731.93
01-6N-29-0202-0107-0000	ADELMAN ROBERT P (10% INT) &	East	395,197	\$683.26
01-6N-29-0202-0108-0000	MILLER JEAN C TRUSTEE	East	180,000	\$552.97
01-6N-29-0202-0109-0000	RUFF KRISTIE WARD TRUSTEE	East	353,201	\$657.84
01-6N-29-0202-0110-0000	FRANK WILLIAM P & JEAN O	East	457,968	\$721.27
01-6N-29-0202-0111-0000	NORRIS JEFFREY C & KIMBERLY L	East	438,017	\$709.19
01-6N-29-0202-0112-0000	MOSTELLER RICHARD G	East	180,000	\$552.97
01-6N-29-0202-0113-0000	MOSTELLER RICHARD G	East	648,021	\$836.34
01-6N-29-0202-0114-0000	MOSTELLER RICHARD G	East	180,000	\$552.97
01-6N-29-0202-0115-0000	POWERS JOHN F & CHARLENE	East	363,727	\$664.21
01-6N-29-0202-0116-0000	SCHMUNK VIRGINIA TRUSTEE	East	180,000	\$552.97
01-6N-29-0202-0117-0000	ROTATORI JEFFREY J & ANN H	East	180,000	\$552.97
01-6N-29-0202-0118-0000	WEST DONNA P	East	384,381	\$676.72
01-6N-29-0202-0119-0000	HARRIS VIRGINIA LEE TRUSTEE &	East	456,356	\$720.29
01-6N-29-0202-0121-0000	REISNER ROBERT	East	180,000	\$552.97
01-6N-29-0202-0122-0000	MILLER JEAN COMBS TRUSTEE	East	357,534	\$660.46
01-6N-29-0202-0123-0000	LEE GILBERT W SR	East	180,000	\$552.97
01-6N-29-0202-0124-0000	RYAN CHRISTOPHER J & DEBRA J	East	433,318	\$706.34
01-6N-29-0202-0125-0000	CURRAN JOHN P & JEANNE	East	404,295	\$688.77
01-6N-29-0202-0126-0000	MONROE ROLAND JR & E TRUSTEES	East	389,359	\$679.73
01-6N-29-0202-0127-0000	KOHLMAN ANNE LANE	East	410,486	\$692.52
01-6N-29-0202-0128-0000	CLEVELAND JOHN M & ELLEN B	East	428,236	\$703.27
01-6N-29-0202-0129-0000	BROWN ROBERT & JANE TRUSTEES	East	451,288	\$717.22
01-6N-29-0202-0130-0000	DONOVAN DORAN W F	East	442,532	\$711.92
01-6N-29-0202-0131-0000	WALLACE MARIANNE C & ANDREW L	East	855,298	\$961.83
01-6N-29-0202-0133-0000	PANELLA CHARLES N & PATSY L	East	1,318,547	\$1,242.31
01-6N-29-0202-0136-0000	ROBB DAVID (1/3) &	East	524,661	\$761.65
01-6N-29-0202-0137-0000	CIPRIANO MICHAEL & JOAN	East	511,732	\$753.82
01-6N-29-0202-0138-0000	WRIGHT MARTHA C TRUST &	East	529,089	\$764.33
01-6N-29-0202-0139-0000	BRYANT NORMAN F & JANIS C	East	455,099	\$719.53
01-6N-29-0202-0140-0000	PILLANS CHARLES P III & JUDITH	East	526,632	\$762.84
01-6N-29-0202-0141-0000	MOSTELLER RICHARD G TRUSTEE	East	180,000	\$552.97
01-6N-29-0202-0142-0000	CARDINALE LINDA M	East	285,137	\$616.63
01-6N-29-0202-0143-0000	KAMMAN GERALD J L/E	East	303,661	\$627.84
01-6N-29-0202-0144-0000	RILEY BARBARA L/E	East	284,615	\$616.31
01-6N-29-0202-0145-0000	EHLERS ELAINE B	East	258,695	\$600.62
01-6N-29-0202-0146-0000	THOMPSON DAVISON W & ADELAIDE	East	310,007	\$631.69
01-6N-29-0202-0147-0000	BISSON JAMES H III & SUSAN W	East	333,971	\$646.19
01-6N-29-0202-0148-0000	COMFORT JEFFREY & SUSAN (2/3)&	East	308,500	\$630.77
01-6N-29-0202-0149-0000	LITTLE S MICHAEL & RENEE S	East	323,729	\$639.99
01-6N-29-0202-0150-0000	GRAHAM WILLIAM D II & THERESA	East	337,975	\$648.62
01-6N-29-0203-0001-0000	BURNS ANN M TRUSTEE	East	408,847	\$691.53
01-6N-29-0203-0002-0000	PASCALE B ROBERT & PHYLLIS R	East	180,000	\$552.97
01-6N-29-0203-0003-0000	HOLLAND JAMES J & CATHERINE A	East	400,539	\$686.50
01-6N-29-0203-0004-0000	CUTAJAR JOSEPH J	East	180,000	\$552.97
01-6N-29-0850-0001-0000	CONNOLLY JOHN W JR & ANNE L	East	487,886	\$739.38
01-6N-29-0850-0003-0000	STEGALL RODNEY B & PATRICIA G	East	413,146	\$694.13
01-6N-29-0850-0004-0000	DERAISMES JOHN F TRUSTEE	East	399,905	\$686.11
01-6N-29-0850-0005-0000	TROXELL CAROL W L/E	East	402,592	\$687.74
01-6N-29-0850-0006-0000	PRINCE RENTAL & LEASING	East	296,210	\$623.33
01-6N-29-0850-0007-0000	WARFIELD MICHAEL J	East	368,954	\$667.38
01-6N-29-0850-0008-0000	JENNINGS WILLIAM N & JEANNE C	East	412,122	\$693.51
01-6N-29-0850-0009-0000	BOOVA PATRICK J & MICHELE H	East	409,007	\$691.63
01-6N-29-0850-0010-0000	PODSAKOFF PHILIP M &	East	399,165	\$685.67
01-6N-29-0850-0011-0000	SMITH DONALD G & KATHLEEN M	East	385,824	\$677.59
01-6N-29-0850-0012-0000	STOCKER JAMES & ANNETTE TRSTES	East	442,990	\$712.20

SAISSA
CAPITAL ASSESSMENT ROLL
2012-2013

PARCEL NUMBER	OWNER NAME	SUBAREA		PROPOSED ASSMT
01-6N-29-0850-0014-0000	BORNHAUSER THOMAS A	East	461,890	\$723.64
01-6N-29-0850-0015-0000	MOSER WILLIAM S & ANN E	East	440,898	\$710.93
01-6N-29-0850-0016-0000	BOCHNOWSKI DAVID & ANN	East	450,302	\$716.63
01-6N-29-0850-0017-0000	AXETELL KENNETH W JR & MARY E	East	424,216	\$700.83
01-6N-29-0850-0018-0000	HERON OAKS LLC	East	404,975	\$689.18
01-6N-29-0850-0019-0000	STAHL SUSAN W TRUSTEE	East	592,979	\$803.01
01-6N-29-0850-0020-0000	MACLEOD BARBARA B TRUSTEE	East	196,875	\$563.19
01-6N-29-0850-0021-0000	MACLEOD BARBARA B TRUSTEE	East	445,409	\$713.67
01-6N-29-0850-0022-0000	BLUM RONALD E & MARYLLEN	East	444,303	\$713.00
01-6N-29-0850-0023-0000	RADNEY LISTON E JR & MATIE M	East	473,162	\$730.47
01-6N-29-0850-0024-0000	PLOSSER CHARLES I & JANET S	East	459,242	\$722.04
01-6N-29-0850-0025-0000	KIMBROUGH W H JR & SHERYL C	East	424,549	\$701.04
01-6N-29-0850-0026-0000	BRADY TERRY	East	410,389	\$692.46
01-6N-29-0850-0027-0000	WAITE STEVEN B & ELIZABETH E	East	417,080	\$696.51
01-6N-29-150C-0011-0000	AMELIA ENTERPRISES LLC	East	750,000	\$898.08
01-6N-29-150C-0012-0000	KOLLEVOLL OLAV B & JUDITH M	East	1,740,999	\$1,498.08
01-6N-29-150C-0013-0000	HONIG LAWRENCE E & LISA C	East	675,000	\$852.67
01-6N-29-150C-0014-0000	HILLIER COLSON H JR & PATRICIA	East	1,427,062	\$1,308.01
01-6N-29-150C-0015-0000	ARNOLD DEVON D	East	550,000	\$776.99
01-6N-29-150C-0016-0000	SHEFFIELD GEORGE SR & BARBARA	East	1,272,238	\$1,214.27
01-6N-29-150C-0017-0000	BLAIR HOLDINGS LLC	East	560,000	\$783.04
01-6N-29-150C-0018-0000	MCKAY ALBERT W JR & SALLY R	East	600,000	\$807.26
01-6N-29-150C-0019-0000	WALSH E STEPHEN & SUSAN B	East	1,334,426	\$1,251.92
01-6N-29-150C-0020-0000	O'NEILL SUSANNE	East	600,000	\$807.26
01-6N-29-150C-0021-0000	ROESLE JOHN A & JOYCE A	East	600,000	\$807.26
01-6N-29-150C-0022-0000	OETTING GERGORY M & AMY K	East	600,000	\$807.26
01-6N-29-150C-0023-0000	WILLIAMS JAMES E & NANCY B	East	1,028,689	\$1,066.81
01-6N-29-150C-0024-0000	KELLY PETER P JR & JOYCE	East	600,000	\$807.26
01-6N-29-150C-0025-0000	DEGANAH FRANK A	East	1,249,174	\$1,200.31
01-6N-29-150C-0026-0000	SCHMIDT ULRICH TRUSTEE	East	1,605,829	\$1,416.24
01-6N-29-150C-0027-0000	COLDIRON BRETT &	East	600,000	\$807.26
01-6N-29-150C-0028-0000	THE HUNTINGTON NATIONAL BANK	East	600,000	\$807.26
01-6N-29-150C-0029-0000	ORTON PAUL R SR & FRANCES L	East	1,488,379	\$1,345.13
01-6N-29-150C-0030-0000	GLASER GARY A	East	1,505,597	\$1,355.56
01-6N-29-150C-0031-0000	WELDON NORMAN R & CAROL J	East	1,306,962	\$1,235.29
01-6N-29-150C-0032-0000	AMELIA RANGE VIEWS LLC	East	1,375,478	\$1,276.78
01-6N-29-150C-0033-0000	HERZOG ALAN B & FRANCES G	East	1,115,338	\$1,119.28
01-6N-29-V160-2001-0000	BILLINGS JOHN S TRUSTEE	East	267,800	\$606.13
01-6N-29-V160-2002-0000	DANIEL WILLIAM C & JANICE	East	267,800	\$606.13
01-6N-29-V160-2003-0000	GALVIN LEANNE V TRUSTEE	East	267,800	\$606.13
01-6N-29-V160-2004-0000	DUCCILLI HARRY JR	East	267,800	\$606.13
01-6N-29-V160-2005-0000	BLOOD JOY BISHOP	East	344,580	\$652.62
01-6N-29-V160-2006-0000	KIRKENDALL JOHN N & CAROLYN A	East	294,580	\$622.35
01-6N-29-V160-2007-0000	VARNER HAROLD B & JOAN H	East	294,580	\$622.35
01-6N-29-V160-2008-0000	MCGEE PATRICIA ANN &	East	344,580	\$652.62
01-6N-29-V160-2009-0000	MUSE JOHN H & CAREY	East	344,580	\$652.62
01-6N-29-V160-2010-0000	ASHMORE JENNIFER A	East	294,580	\$622.35
01-6N-29-V160-2011-0000	SUTTLEHAN LINDA	East	165,000	\$543.89
01-6N-29-V160-2012-0000	RASCO SCOTT A & JOAN L	East	215,000	\$574.16
01-6N-29-V160-2013-0000	HUTCHENS THOMAS P & KATHERINE	East	165,000	\$543.89
01-6N-29-V160-2014-0000	SPARKS ROBERT L III & ELLEN M	East	165,000	\$543.89
01-6N-29-V160-2015-0000	SABA MARKUS & LYNNETTE G	East	165,000	\$543.89
01-6N-29-V160-2016-0000	PAULY MARGUERITE S TRUSTEE	East	165,000	\$543.89
01-6N-29-V160-2017-0000	FOX EDWARD J & ELIZABETH M	East	165,000	\$543.89
01-6N-29-V160-2018-0000	GILLUM RUTH C TRUSTEE	East	165,000	\$543.89
01-6N-29-V160-2019-0000	VILLANI VINCENT F & GAIL A	East	165,000	\$543.89

SAISSA
CAPITAL ASSESSMENT ROLL
2012-2013

PARCEL NUMBER	OWNER NAME	SUBAREA		PROPOSED ASSMT
01-6N-29-V160-2020-0000	SCHMIDT MICHAEL C & LISA T	East	165,000	\$543.89
01-6N-29-V160-2021-0000	PAULY MARGUERITE S	East	190,000	\$559.03
01-6N-29-V160-2022-0000	WITT RONALD DEAN & VALERIE J	East	165,000	\$543.89
01-6N-29-V160-2023-0000	HULING BRIAN K & HEATHER	East	200,000	\$565.08
01-6N-29-V160-2024-0000	RUTLEY DOUGLAS K & BARBARA A	East	175,000	\$549.95
01-6N-29-V160-2025-0000	JAKOB DAVID A & CHERYL M &	East	150,000	\$534.81
01-6N-29-V160-2026-0000	BROOKS A PATRICK & JANICE O	East	150,000	\$534.81
01-6N-29-V160-2027-0000	PINKSTON WILLIAM E & PAMELA C	East	175,000	\$549.95
01-6N-29-V160-2028-0000	OWEN PATRICIA T	East	150,000	\$534.81
01-6N-29-V160-2029-0000	HESS ROBERT P JR	East	150,000	\$534.81
01-6N-29-V160-2030-0000	CAMPBELL JAMES F & BETHANN &	East	150,000	\$534.81
01-6N-29-V160-2031-0000	WEINSTEIN ANDREW JAY &	East	150,000	\$534.81
01-6N-29-V160-2032-0000	WILLIAMS KEITH L & MARY R	East	150,000	\$534.81
01-6N-29-V160-2033-0000	SCHULZE WILLIAM	East	150,000	\$534.81
01-6N-29-V160-2034-0000	BARKHAUSEN DAVID & SUSAN	East	150,000	\$534.81
01-6N-29-V160-2035-0000	SMITH DAVID G & KATRINA F	East	294,580	\$622.35
01-6N-29-V160-2036-0000	TYLER STEVEN J & LAURA L A	East	294,580	\$622.35
01-6N-29-V160-2037-0000	SCHOONOVER KEVIN G & TERESA L	East	294,580	\$622.35
01-6N-29-V160-2038-0000	ALEXANDER KATHLEEN S	East	294,580	\$622.35
01-6N-29-V160-2039-0000	MCFADDEN MARY M TRUSTEE	East	294,580	\$622.35
01-6N-29-V160-2040-0000	RIDGWAY THEODORE SR & LOIS	East	294,580	\$622.35
01-6N-29-V160-2041-0000	GRAVEN TIMOTHY M & LINDA B	East	294,580	\$622.35
01-6N-29-V160-2042-0000	STOTTMANN MARY ELLEN & RICHARD	East	319,580	\$637.48
01-6N-29-V160-2043-0000	KARLOVEC SANDRA G & LUCIEN B	East	294,580	\$622.35
01-6N-29-V160-2044-0000	ROOT JEAN M	East	294,580	\$622.35
01-6N-29-V160-2045-0000	FOLTZ SCOTT A & LESLEY W	East	267,800	\$606.13
01-6N-29-V160-2046-0000	RICCARDI LOUIS A & KATIANNE G	East	267,800	\$606.13
01-6N-29-V160-2047-0000	DANIEL BRIAN B & MICHELLE R &	East	267,800	\$606.13
01-6N-29-V160-2048-0000	BEECHWOOD FL GROUP LLC	East	267,800	\$606.13
01-6N-29-V160-2049-0000	HEIDER JEANETTE D	East	267,800	\$606.13
01-6N-29-V160-2050-0000	BALDWIN FLETCHER N JR & N T	East	267,800	\$606.13
01-6N-29-V160-2051-0000	ABSHIER STEPHEN & HEATHER T	East	294,580	\$622.35
01-6N-29-V160-2052-0000	MATHE GERALD E & JILL M	East	294,580	\$622.35
01-6N-29-V160-2053-0000	SCHOOLMAN GLORIA TRUSTEE	East	294,580	\$622.35
01-6N-29-V160-2054-0000	HUFFAKER LENORA & ROBERT	East	294,580	\$622.35
01-6N-29-V160-2055-0000	GRUBE PAUL G & MIMI G &	East	294,580	\$622.35
01-6N-29-V160-2056-0000	GLINEBURG ROBERT W & MARY H	East	255,664	\$598.78
01-6N-29-V160-2057-0000	YATES GEORGE & EILEEN M	East	294,580	\$622.35
01-6N-29-V160-2058-0000	BEACHWOOD ASSOCIATION LLC	East	294,580	\$622.35
01-6N-29-V160-2059-0000	RHODES ROBERT M & REA L	East	165,000	\$543.89
01-6N-29-V160-2060-0000	HOLZENDORF KING & KEVIN J	East	165,000	\$543.89
01-6N-29-V160-2061-0000	MOORE RICHARD E	East	165,000	\$543.89
01-6N-29-V160-2062-0000	FOGG GLENICE D TRUSTEE	East	165,000	\$543.89
01-6N-29-V160-2063-0000	SPENCER W THOMAS & PATRICIA R	East	165,000	\$543.89
01-6N-29-V160-2064-0000	HEFFERNAN MICHAEL R JR	East	165,000	\$543.89
01-6N-29-V160-2065-0000	LAWRENCE JAMES R & KARA R	East	215,000	\$574.16
01-6N-29-V160-2066-0000	EAST COAST PROPERTIES &	East	165,000	\$543.89
01-6N-29-V160-2067-0000	JONES CHARLES W	East	165,000	\$543.89
01-6N-29-V160-2068-0000	MARMELSTEIN JOEL L & MARIA C	East	165,000	\$543.89
01-6N-29-V160-2069-0000	KHAN WASEEM	East	165,000	\$543.89
01-6N-29-V160-2070-0000	HENSLEY JOHN F EST	East	165,000	\$543.89
01-6N-29-V160-2071-0000	CHENARD ROBIN R & HELEN J	East	150,000	\$534.81
01-6N-29-V160-2072-0000	NIPPER GERALD W & PATRICIA H	East	150,000	\$534.81
01-6N-29-V160-2073-0000	DEAS STEPHEN L & CYNTHIA G	East	200,000	\$565.08
01-6N-29-V160-2074-0000	ARDOLINO EDWARD J TRUSTEE	East	150,000	\$534.81
01-6N-29-V160-2075-0000	WADE JIM R	East	150,000	\$534.81

SAISSA
CAPITAL ASSESSMENT ROLL
2012-2013

PARCEL NUMBER	OWNER NAME	SUBAREA		PROPOSED ASSMT
01-6N-29-V160-2076-0000	GORRY SHARON W & PETER E	East	150,000	\$534.81
01-6N-29-V160-2077-0000	WILSON JOSEPH S & ANN J	East	150,000	\$534.81
01-6N-29-V160-2078-0000	SIKORSKI JAMES M & LYNN S	East	175,000	\$549.95
01-6N-29-V160-2079-0000	MCCULLOUGH KENNETH R	East	150,000	\$534.81
01-6N-29-V160-2080-0000	IVEY NANCY J & GLENN W	East	150,000	\$534.81
01-6N-29-V160-2081-0000	DRENNEN THOMAS E &	East	150,000	\$534.81
01-6N-29-V160-2082-0000	SCHADE LORETTA K TRUSTEE	East	150,000	\$534.81
01-6N-29-V160-2083-0000	2083 BEACHWOOD LLC	East	317,800	\$636.40
01-6N-29-V160-2084-0000	GOODRICH MARTHA E	East	267,800	\$606.13
01-6N-29-V160-2085-0000	LELLI ALEX J JR & JANET S	East	267,800	\$606.13
01-6N-29-V160-2086-0000	FOX STEPHEN D &	East	267,800	\$606.13
01-6N-29-V160-2087-0000	CARLSON RUDOLPH E	East	267,800	\$606.13
01-6N-29-V160-2088-0000	RICHARDSON SPURGEON II & MARY	East	267,800	\$606.13
01-6N-29-V160-2089-0000	WILSTERMAN JOHN D & AMY M	East	267,800	\$606.13
01-6N-29-V160-2090-0000	KENNY MICHAEL & BARBARA J	East	267,800	\$606.13
01-6N-29-V160-2091-0000	SNOW JEAN L TRUSTEE	East	317,800	\$636.40
01-6N-29-V160-2092-0000	2092 BEACHWOOD LLC	East	267,800	\$606.13
01-6N-29-V160-2093-0000	ASH JERRY R & PATTI D	East	292,800	\$621.27
01-6N-29-V160-2094-0000	MALONE PAT	East	267,800	\$606.13
01-6N-29-V160-2095-0000	ARMSTRONG C W JR & GAYE N	East	267,800	\$606.13
01-6N-29-V160-2096-0000	PERRY JOHN R JR & STEPHANIE	East	292,800	\$621.27
01-6N-29-V160-2097-0000	HAYDEN PATRICIA Q TRUSTEE	East	267,800	\$606.13
01-6N-29-V160-2098-0000	BORGERT CHRISTOPHER J & SUSAN	East	317,800	\$636.40
01-6N-29-V160-2099-0000	BERNHARDT DAVID A & CAROLE	East	267,800	\$606.13
01-6N-29-V160-2100-0000	PRISM REALTY & DEVELOPMENT LLC	East	317,800	\$636.40
01-6N-29-V160-2101-0000	DANIEL JAMES & DEVONNE S	East	267,800	\$606.13
01-6N-29-V160-2102-0000	CARROLL MICHAEL J & SANDRA L &	East	267,800	\$606.13
01-6N-29-V160-2103-0000	BENSHOFF ERICHA	East	196,000	\$562.66
01-6N-29-V160-2104-0000	STANDISH WELLES A II & SUZANNE	East	165,000	\$543.89
01-6N-29-V160-2105-0000	FOSTER MICHAEL E & MARY JANE	East	165,000	\$543.89
01-6N-29-V160-2106-0000	BENTLEY UPSHAW C JR	East	165,000	\$543.89
01-6N-29-V160-2107-0000	BELL LUCY S	East	215,000	\$574.16
01-6N-29-V160-2108-0000	KILMER KYLE T & SHARON	East	165,000	\$543.89
01-6N-29-V160-2109-0000	JARDINE WALTER B	East	150,000	\$534.81
01-6N-29-V160-2110-0000	POST KENT & LYNN	East	165,000	\$543.89
01-6N-29-V160-2111-0000	NUSSMAN MARC M & MAUREEN I	East	165,000	\$543.89
01-6N-29-V160-2112-0000	VALZ FREDERICK III & MARGARET	East	190,000	\$559.03
01-6N-29-V160-2113-0000	KIDD C WILLIAM & JEAN B &	East	215,000	\$574.16
01-6N-29-V160-2114-0000	KLIGORA H JOHN & MADELYN S	East	150,000	\$534.81
01-6N-29-V160-2115-0000	CONGELLO ANGELO C SR & SUZANNE	East	150,000	\$534.81
01-6N-29-V160-2116-0000	TROYER JANE D &	East	150,000	\$534.81
01-6N-29-V160-2117-0000	WEBER MICHAEL & MARGARET S	East	175,000	\$549.95
01-6N-29-V160-2118-0000	BRYANT KENNETH G FAMILY	East	200,000	\$565.08
01-6N-29-V160-2119-0000	IBC/LTG LLC S	East	200,000	\$565.08
01-6N-29-V160-2120-0000	PULLEN JEFFREY L & PAULA R	East	150,000	\$534.81
01-6N-29-V160-2121-0000	MCBRIDE ELIZABETH A &	East	150,000	\$534.81
01-6N-29-V160-2122-0000	MARTIN DONALD O & SHIRLEY H	East	150,000	\$534.81
01-6N-29-V160-2123-0000	DIAMONTI MICHAEL C & NANCY L	East	175,000	\$549.95
01-6N-29-V160-2124-0000	SCHUCHMAN JOHN C & MARIE T	East	150,000	\$534.81
01-6N-29-V160-2125-0000	WACHOVIA BANK N A	East	150,000	\$534.81
01-6N-29-V160-2126-0000	SHEA JEFFREY T & KAY D	East	150,000	\$534.81
01-6N-29-V160-2127-0000	HEFFERNAN MICHAEL R JR &	East	267,800	\$606.13
01-6N-29-V160-2128-0000	DELLAGATTA DOROTHY E & JAMES J	East	267,800	\$606.13
01-6N-29-V160-2129-0000	KING RALPH W & ROBIN E	East	267,800	\$606.13
01-6N-29-V160-2130-0000	HEMMINGER GARY D ARTHUR &	East	267,800	\$606.13
01-6N-29-V160-2131-0000	NOVICK DORIS A & SCOTT A &	East	267,800	\$606.13

SAISSA
CAPITAL ASSESSMENT ROLL
2012-2013

PARCEL NUMBER	OWNER NAME	SUBAREA		PROPOSED ASSMT
01-6N-29-V160-2132-0000	NERENBERG BETTY D	East	267,800	\$606.13
01-6N-29-V160-2133-0000	MCFADDEN WALTER	East	267,800	\$606.13
01-6N-29-V160-2134-0000	WRIGHT THOMAS P &	East	267,800	\$606.13
01-6N-29-V160-2135-0000	IDEN MARILYN A TRUSTEE	East	267,800	\$606.13
01-6N-29-V160-2136-0000	BREEN CAMILLE A	East	267,800	\$606.13
01-6N-29-V28A-2201-0000	SWAIN CLIFFORD H & REBECCA C	East	245,000	\$592.33
01-6N-29-V28A-2202-0000	HOMER EDWARD J & TAMARA K	East	252,500	\$596.87
01-6N-29-V28A-2203-0000	FLUKER JAMES D JR TRUSTEE	East	225,500	\$580.52
01-6N-29-V28A-2204-0000	HAMPTON MARJORIE B TRUSTEE	East	265,000	\$604.44
01-6N-29-V28A-2205-0000	BUDD JAMES L & HOLLIS S	East	212,500	\$572.65
01-6N-29-V28A-2206-0000	PERRIER DONALD & DIANNE	East	250,000	\$595.35
01-6N-29-V28A-2207-0000	TIMOTHY ROBERT P	East	250,000	\$595.35
01-6N-29-V28A-2208-0000	AHEARN MARTHA ANNE	East	265,500	\$604.74
01-6N-29-V28A-2209-0000	HIRSHBERG JEFFREY A & SHELLEY	East	345,000	\$652.87
01-6N-29-V28A-2210-0000	BLUESTEIN DAVID H	East	292,500	\$621.09
01-6N-29-V28A-2211-0000	MILLER THOMAS W & MICHELLE &	East	292,500	\$621.09
01-6N-29-V28A-2212-0000	MITCHELL ARNOLD M TRUSTEE	East	265,500	\$604.74
01-6N-29-V28A-2213-0000	HOEPPNER ROBERT G & JEANNE R	East	265,000	\$604.44
01-6N-29-V28A-2214-0000	MERMER JOHN S & JOANNE H	East	252,500	\$596.87
01-6N-29-V28A-2215-0000	DE TARNOWSKY GEORGE & JEAN F	East	250,000	\$595.35
01-6N-29-V28A-2216-0000	BUNDY ANNE E	East	250,000	\$595.35
01-6N-29-V28A-2217-0000	BLUM RONALD E & MARYLLEN L	East	305,500	\$628.96
01-6N-29-V28A-2218-0000	PERNO DAVID D (74%) &	East	265,000	\$604.44
01-6N-29-V28A-2219-0000	CURRIE JANICE J	East	292,500	\$621.09
01-6N-29-V28A-2220-0000	BIRD THOMAS N & ARLENE E	East	330,000	\$643.79
01-6N-29-V28A-2221-0000	TIAA-CREF TRUST COMPANY FSB &	East	250,000	\$595.35
01-6N-29-V28A-2222-0000	SHIRCLIFF CAROL R	East	265,000	\$604.44
01-6N-29-V28B-2301-0000	FREEMAN MARC & LOUISE TRUSTEES	East	205,660	\$568.51
01-6N-29-V28B-2302-0000	GLASS MANAGEMENT SERVICES INC	East	197,185	\$563.38
01-6N-29-V28B-2305-0000	KAYE STEPHEN F & SUSAN G	East	182,000	\$554.18
01-6N-29-V28B-2306-0000	PLEASANT WILLIAM R & ANNETTE F	East	174,500	\$549.64
01-6N-29-V28B-2309-0000	GARDNER BRUCE R & CHERYL A	East	207,000	\$569.32
01-6N-29-V28B-2310-0000	EDELHEIT SUSAN &	East	174,500	\$549.64
01-6N-29-V28B-2313-0000	CROWE MARY JANE TRUSTEE	East	182,000	\$554.18
01-6N-29-V28B-2314-0000	SERIF LOUISE	East	174,500	\$549.64
01-6N-29-V28B-2317-0000	REYNOLDS BRODERICK & TERESA &	East	205,660	\$568.51
01-6N-29-V28B-2318-0000	CONLON BARBARA D TRUSTEE	East	197,185	\$563.38
01-6N-29-V28B-2321-0000	VAN LAHR JONATHAN & MARINETTA	East	205,660	\$568.51
01-6N-29-V28B-2322-0000	SCINTO LAURIE J	East	197,185	\$563.38
01-6N-29-V28B-2325-0000	SOKOLOWSKI PAUL A & JACKIE	East	182,000	\$554.18
01-6N-29-V28B-2326-0000	BILLINGS CHERYL S	East	174,500	\$549.64
01-6N-29-V28B-2329-0000	STEFINA SHERRY L TRUSTEE	East	205,660	\$568.51
01-6N-29-V28B-2330-0000	PLEASANT G MICHAEL & DONNA S	East	197,185	\$563.38
01-6N-29-V28B-2333-0000	OSSI RICHARD & CAROL	East	205,660	\$568.51
01-6N-29-V28B-2334-0000	BLYTHE MICHAEL E & BETH ANN	East	197,185	\$563.38
01-6N-29-V28B-2337-0000	MARRA JOHN M &	East	182,000	\$554.18
01-6N-29-V28B-2338-0000	SCHLEGEL LAILY & DAVID	East	174,500	\$549.64
01-6N-29-V28B-2341-0000	STEVENSON SCOTT & MARY (99%) &	East	182,000	\$554.18
01-6N-29-V28B-2342-0000	BALDWIN MICHAEL H & JANICE C	East	174,500	\$549.64
01-6N-29-V28B-2345-0000	EISELE WILLIAM D & HELEN H	East	182,000	\$554.18
01-6N-29-V28B-2346-0000	MCADOO JOHN H & NANCY TRUSTEES	East	174,500	\$549.64
01-6N-29-V28B-2349-0000	BLACK DORWIN C III & LYNN C &	East	205,660	\$568.51
01-6N-29-V28B-2350-0000	WOODCOCK NIGEL G & SHARON M	East	197,185	\$563.38
01-6N-29-V28B-2353-0000	HAMILTON WILLIAM A & NAN D	East	205,660	\$568.51
01-6N-29-V28B-2354-0000	JINNAH RIYAZ & SARAH	East	197,185	\$563.38
01-6N-29-V28B-2357-0000	PERNO LOUIS A	East	182,000	\$554.18

SAISSA
CAPITAL ASSESSMENT ROLL
2012-2013

PARCEL NUMBER	OWNER NAME	SUBAREA		PROPOSED ASSMT
01-6N-29-V28B-2358-0000	FERRIELL ANN C	East	174,500	\$549.64
01-6N-29-V28B-2361-0000	MCMAHON JOHN M & NANETTE M	East	230,660	\$583.64
01-6N-29-V28B-2362-0000	OLIVER GRAEME D & TERRI L	East	197,185	\$563.38
01-6N-29-V28T-2502-0000	CAYE CHARLES G JR	East	250,000	\$595.35
01-6N-29-V28T-2503-0000	BALDWIN MICHAEL H & JANICE M	East	250,000	\$595.35
01-6N-29-V28T-2506-0000	MESSICK RONALD J & SHERRY A	East	250,000	\$595.35
01-6N-29-V28T-2507-0000	AMELIA VILLA RANGE LLC	East	250,000	\$595.35
01-6N-29-V28T-2510-0000	LONG HUGH W &	East	250,000	\$595.35
01-6N-29-V28T-2511-0000	CITIZENS STATE BANK	East	250,000	\$595.35
01-6N-29-V28T-2514-0000	CHOI BYONG-DU W & CHRISTINA E	East	255,000	\$598.38
01-6N-29-V28T-2515-0000	OSSI RICHARD & CAROL	East	255,000	\$598.38
01-6N-29-V28T-2518-0000	NESMITH BETTY M	East	255,000	\$598.38
01-6N-29-V28T-2519-0000	HEWATT JAMES R & FAYE M	East	255,000	\$598.38
01-6N-29-V28T-2522-0000	WRIGHT NORMAN R & MARY JANE	East	255,000	\$598.38
01-6N-29-V28T-2523-0000	VAN LAHR JONATHAN D &	East	255,000	\$598.38
01-6N-29-V28T-2526-0000	RICHARDS JOHN B & MARY E	East	260,000	\$601.41
01-6N-29-V28T-2527-0000	NESMITH BETTY M	East	260,000	\$601.41
01-6N-29-V28T-2530-0000	STEMPEL JEFFREY W &	East	260,000	\$601.41
01-6N-29-V28T-2531-0000	ELLIS JOSEPH R & LYNN P &	East	260,000	\$601.41
01-6N-29-V28T-2534-0000	STOFER FAMILY LIMITED	East	260,000	\$601.41
01-6N-29-V28T-2535-0000	KGP LLC	East	260,000	\$601.41
01-6N-29-V290-1201-0000	LYONS JESSE M & BONNIE E	East	190,500	\$559.33
01-6N-29-V290-1202-0000	O'BRIEN MARYSE ANN	East	190,500	\$559.33
01-6N-29-V290-1203-0000	MCDONALD DENISE	East	190,500	\$559.33
01-6N-29-V290-1204-0000	FLEMING JUDITH BELL	East	195,500	\$562.36
01-6N-29-V290-1205-0000	CHAMBERLIN WILLIAM F & JEANNE	East	190,500	\$559.33
01-6N-29-V290-1206-0000	JUERGENSMEYER JULIAN &	East	190,500	\$559.33
01-6N-29-V290-1207-0000	STEARNS FRANKLIN C & KATHLEEN	East	265,500	\$604.74
01-6N-29-V290-1208-0000	KAUER DONALD F & SUSAN W	East	218,325	\$576.18
01-6N-29-V290-1209-0000	STEELE TARA LYNN	East	218,325	\$576.18
01-6N-29-V290-1210-0000	BRISACH SUSANNE W &	East	218,325	\$576.18
01-6N-29-V290-1211-0000	MCFARLAN DOUGLAS R & NORMA J	East	293,325	\$621.59
01-6N-29-V290-1212-0000	FETHERSTON JAMES H & SHERRI C	East	218,325	\$576.18
01-6N-29-V290-1213-0000	HALL DENNIS A & LINDA E	East	243,325	\$591.31
01-6N-29-V290-1214-0000	EWING KATHERINE C TRUSTEE	East	218,325	\$576.18
01-6N-29-V290-1215-0000	HABIB PHILIP &	East	218,325	\$576.18
01-6N-29-V290-1216-0000	HALL ELIZABETH M &	East	218,325	\$576.18
01-6N-29-V290-1217-0000	SMYTHE EDWARD B & NANCY R	East	218,325	\$576.18
01-6N-29-V530-2401-0000	FULTON SANDRA H	East	339,975	\$649.83
01-6N-29-V530-2402-0000	JONES MORGAN R	East	327,150	\$642.06
01-6N-29-V530-2403-0000	HURLEY JEANNE G LIVING TRUST	East	339,975	\$649.83
01-6N-29-V530-2404-0000	CARLSON CHERYL K	East	339,975	\$649.83
01-6N-29-V530-2405-0000	PELLETIERE LEONARD M & LYNNE C	East	372,150	\$669.31
01-6N-29-V530-2406-0000	EAKIN MARY ELIZABETH	East	327,150	\$642.06
01-6N-29-V530-2407-0000	DE TARNOWSKY GEORGE & JEAN F	East	339,975	\$649.83
01-6N-29-V530-2408-0000	RICHMAN MERLE W &	East	339,975	\$649.83
01-6N-29-V530-2409-0000	BARRIE DAVID S & ROBYN V	East	327,150	\$642.06
01-6N-29-V530-2410-0000	SMITH ROBERT C & WENDY	East	339,975	\$649.83
01-6N-29-V530-2411-0000	HOMAN DORIS L I/E	East	339,975	\$649.83
01-6N-29-V530-2412-0000	COEN HELEN D & ROBERT TRUSTEES	East	384,975	\$677.08
01-6N-29-V530-2413-0000	METZLER ROBERT A	East	372,150	\$669.31
01-6N-29-V530-2414-0000	NICHOLSON GEORGE R	East	372,150	\$669.31
01-6N-29-V530-2415-0000	HERD J ROBERT & SALLY O	East	294,975	\$622.58
02-6N-29-DCLO-0001-0000	ABOOD FREDERICK JR & THERESA	East	416,370	\$696.08
02-6N-29-DCLO-0002-0000	TAYLOR JANET I TRUSTEE	East	388,849	\$679.42
02-6N-29-DCLO-0003-0000	TOOLEY DAVID R & CAROLYN S	East	419,014	\$697.68

SAISSA
CAPITAL ASSESSMENT ROLL
2012-2013

PARCEL NUMBER	OWNER NAME	SUBAREA		PROPOSED ASSMT
02-6N-29-DCLO-0004-0000	GAVRON RUSSELL JR & SHARON	East	389,718	\$679.95
02-6N-29-DCLO-0005-0000	JAPOWICZ LEONARD & EVA	East	421,077	\$698.93
02-6N-29-DCLO-0006-0000	COLEN LJANA R TRUSTEE	East	392,227	\$681.47
02-6N-29-DCLO-0007-0000	MALLORY LEWIS B & ANNE S	East	419,422	\$697.93
02-6N-29-DCLO-0008-0000	ROBBINS KENNETH M & CLAIRE M	East	382,028	\$675.29
02-6N-29-DCLO-0009-0000	DAVIS JOSEPH R & MICHELE G	East	437,322	\$708.77
02-6N-29-DCLO-0011-0000	GREEN A CHRISTIAN DR TRUSTEE	East	416,972	\$696.45
02-6N-29-DCLO-0013-0000	BURN STANLEY B & LYNN M	East	419,961	\$698.26
02-6N-29-DCLO-0015-0000	CLEARY JOSEPH S & LAURIE C	East	443,328	\$712.41
02-6N-29-DCLO-0017-0000	MILHOUS CHRISTOPHER & JESSICA	East	470,332	\$728.75
02-6N-29-DCLO-0019-0000	HANKS ROBERT P & MARY LYNN	East	468,534	\$727.67
02-6N-29-DCLO-0021-0000	BUHLER H DIANE & JERRY D	East	494,103	\$743.15
02-6N-29-DCLO-0023-0000	SANDERS LARRY S & BONNIE E	East	466,101	\$726.19
02-6N-29-DCLO-0025-0000	BUCHER KIM L & CONCETTA	East	488,283	\$739.62
02-6N-29-DCLO-0027-0000	KURUC JOHN S & JOANN M	East	467,578	\$727.09
02-6N-29-DCLO-0029-0000	BRANDT JOHN A & DEBORAH M	East	462,303	\$723.89
02-6N-29-DCLO-0031-0000	MANHEIM MICHAEL J & MARGERY B	East	465,027	\$725.54
02-6N-29-DCLO-0033-0000	PARDEN KELLY R &	East	481,698	\$735.64
02-6N-29-DCLO-0035-0000	DEVANE SAM B & DENISE M	East	463,740	\$724.78
02-6N-29-DCLO-0037-0000	O'DAY DANIEL P & MARA TRUSTEES	East	506,158	\$760.45
02-6N-29-DCLO-0039-0000	BILLINGTON STUART S & NANCY	East	511,483	\$753.67
02-6N-29-DCLO-0041-0000	JACKSON HEATHER H	East	505,933	\$750.31
02-6N-29-DCLO-0043-0000	DAVIS WINGFIELD AUSTIN JR	East	506,801	\$750.84
02-6N-29-DCLO-0045-0000	WERNER PETER &	East	517,493	\$757.31
02-6N-29-DCLO-0047-0000	CLARK THOMAS B & MAREA G	East	509,932	\$752.73
02-6N-29-DCLO-0049-0000	PRICE ROBERT W & BRENDA K	East	371,578	\$668.96
02-6N-29-DCLO-0051-0000	RION GWENDLYN M & WILLIAM D	East	377,264	\$672.41
01-6N-29-0300-0001-0000	HEAD MARGARET & MICHAEL GARBER	West	444,864	\$675.12
01-6N-29-0300-0002-0000	PESCOSOLIDO DANA N & PHYLLIS A	West	112,500	\$464.36
01-6N-29-0300-0003-0000	CANAL EUGENE JR & ELIZABETH	West	485,913	\$588.80
01-6N-29-0300-0004-0000	HALL EDWIN L & ALLYSON D	West	431,595	\$570.70
01-6N-29-0300-0005-0000	MITCHELL CHRISTOPHER & BARBARA	West	225,000	\$501.85
01-6N-29-0300-0006-0000	SHEEHAN CHARLES M	West	475,457	\$585.31
01-6N-29-0300-0007-0000	NOTAR JOHN J & MARTHA Y	West	536,908	\$605.79
01-6N-29-0300-0008-0000	HEALY EDWARD L	West	466,807	\$582.43
01-6N-29-0300-0009-0000	SNELLING ROLLINS C & PATRICIA	West	347,475	\$542.67
01-6N-29-0300-0010-0000	MULLEN THOMAS G JR & HELEN E	West	373,376	\$551.30
01-6N-29-0300-0011-0000	GARNER REGINA R	West	363,345	\$547.95
01-6N-29-0300-0012-0000	LEGGIO ANTHONY J & SHIRLEY J	West	494,654	\$591.71
01-6N-29-0300-0013-0000	CRAWFORD FRANCES BRENT	West	180,000	\$486.86
01-6N-29-0300-0014-0000	PARDUE DANIEL G	West	389,957	\$556.82
01-6N-29-0300-0015-0000	BEAN MASON J & MARILYN L	West	180,000	\$486.86
01-6N-29-0300-0016-0000	MIDDLETON C WAYNE & JEAN M	West	428,956	\$569.82
01-6N-29-0300-0017-0000	PETERSEN WALTER A & NANCY J	West	446,781	\$575.76
01-6N-29-0300-0018-0000	LANE KEITH H & CINDI F	West	438,709	\$573.07
01-6N-29-0300-0019-0000	PRICE RONALD F & DEBORAH L	West	180,000	\$486.86
01-6N-29-0300-0020-0000	SCHRODER EDWARD A & ANTOINETTE	West	407,540	\$562.68
01-6N-29-0300-0021-0000	PODVIA ROBERT F & KRISTAN D	West	503,641	\$594.71
01-6N-29-0300-0022-0000	LOOMIS JACQUELINE C TRUSTEE	West	180,000	\$486.86
01-6N-29-0300-0023-0000	POPP JOHN F & ROLENE W	West	198,000	\$492.86
01-6N-29-0300-0024-0000	BROOKE VIRGINIA P	West	442,781	\$574.43
01-6N-29-0300-0025-0000	BLANCHARD WILLYNE TRUSTEE	West	180,000	\$486.86
01-6N-29-0300-0026-0000	EVANS ROBERT G TRUSTEE &	West	398,077	\$559.53
01-6N-29-0300-0027-0000	PRICE PATRICIA J & ROY H	West	522,985	\$601.15
01-6N-29-0300-0028-0000	LUNDBORG ROGER & PEARL TRSTEES	West	468,303	\$582.93
01-6N-29-0300-0029-0000	THOMPSON MICHAEL D & BRENDA L	West	207,000	\$495.85

SAISSA
CAPITAL ASSESSMENT ROLL
2012-2013

PARCEL NUMBER	OWNER NAME	SUBAREA		PROPOSED ASSMT
01-6N-29-0300-0030-0000	SCOTT ROBERT N & DARLENE D	West	427,839	\$569.45
01-6N-29-0300-0031-0000	ADAIR REALTY INVESTMENTS LLC	West	180,000	\$486.86
01-6N-29-0300-0032-0000	HAYNAM DOUGLAS L &	West	431,360	\$570.62
01-6N-29-0300-0033-0000	BAXTER JULIAN F III & SYLVIA F	West	474,548	\$585.01
01-6N-29-0300-0034-0000	WILLIAMS DAVID F & LISA O	West	225,000	\$501.85
01-6N-29-0300-0035-0000	MIZICHKO ANNE L/E	West	426,223	\$568.91
01-6N-29-0300-0036-0000	DOYLE GEORGIA A	West	438,193	\$572.90
01-6N-29-0300-0037-0000	BURNSON MICHAEL & JANET M	West	446,837	\$575.78
01-6N-29-0300-0038-0000	HARRIS JOE & ADAIR B	West	180,000	\$486.86
01-6N-29-0300-0039-0000	CUNNINGHAM WILLIAM C & THERESA	West	435,989	\$572.16
01-6N-29-0300-0040-0000	MACK WILLIAM D & LISA A	West	207,000	\$495.85
01-6N-29-0300-0041-0000	LATIMER WILLIAM C III	West	384,374	\$554.96
01-6N-29-0300-0042-0000	DAVIS RICHARD E & PAULA L	West	361,350	\$547.29
01-6N-29-0300-0043-0000	MELVIN WILLIAM G & ELIZABETH B	West	207,000	\$495.85
01-6N-29-0300-0044-0000	KETTUNEN WILLIAM J & KAREN K	West	612,279	\$630.91
01-6N-29-0300-0045-0000	MILLER ARTHUR C & GWENDOLYN	West	389,920	\$556.81
01-6N-29-0300-0046-0000	COTTLE STANLEY H & DEBRA L	West	510,958	\$597.14
01-6N-29-0300-0047-0000	PELLINO FRANCIS M & ELIZABETH	West	417,575	\$566.03
01-6N-29-0300-0048-0000	BITTEKER DENNIS TRUSTEE	West	593,053	\$624.50
01-6N-29-0300-0049-0000	O'KEEFE JOHN W	West	478,817	\$586.43
01-6N-29-0300-0050-0000	WALKER MIRIAM I	West	468,252	\$582.91
01-6N-29-0300-0051-0000	CARRILLO PETER	West	395,552	\$558.69
01-6N-29-0300-0052-0000	HEIDER JEANETTE D	West	180,000	\$486.86
01-6N-29-0300-0053-0000	HEIDER JEANETTE D	West	180,000	\$486.86
01-6N-29-0300-0054-0000	REGULA LORRAINE A	West	432,726	\$571.07
01-6N-29-0300-0055-0000	MCISAAC GEORGE S & MARY O	West	392,008	\$557.51
01-6N-29-0300-0056-0000	HEINRICH V JEAN LIVING TRUST	West	422,705	\$567.74
01-6N-29-0300-0058-0000	GINGRICH WILLIAM G	West	542,527	\$607.66
01-6N-29-0300-0059-0000	CONRAD DONALD W	West	450,166	\$576.89
01-6N-29-0300-0060-0000	OWEN RUTH	West	488,321	\$589.60
01-6N-29-0300-0061-0000	SCHROEDER DENNIS A & SHERRY L	West	808,318	\$696.24
01-6N-29-0300-0062-0000	BAKER PATRICIA C TRUSTEE	West	454,474	\$578.32
01-6N-29-0300-0063-0000	MEADER JOHN D	West	225,000	\$501.85
01-6N-29-0300-0064-0000	SIMMONS LOU J	West	480,698	\$587.06
01-6N-29-0300-0065-0000	RINEY J DONALD & MARY A	West	480,759	\$587.08
01-6N-29-0300-0066-0000	NEWTON-JOHNSTON DOROTHY TRSTEE	West	425,731	\$568.74
01-6N-29-0300-0067-0000	BOLAN ROBERT S & ROBIN R	West	518,508	\$599.66
01-6N-29-0300-0068-0000	DUBOSE JAMES R III TRUSTEE	West	535,390	\$605.29
01-6N-29-0300-0069-0000	ROWE THOMAS D & SHARON M	West	451,182	\$577.22
01-6N-29-0300-0070-0000	ROHRBACH NELSON J JR TRUSTEE	West	429,508	\$570.00
01-6N-29-0300-0071-0000	PETRO MICHAEL J	West	511,411	\$597.30
01-6N-29-030A-0001-0000	98 SEA MARSH LLC	West	926,574	\$735.64
01-6N-29-030A-0002-0000	RIEKE BLAINE E & LINDA D	West	779,900	\$686.77
01-6N-29-030A-0003-0000	HAAS THOMAS & JULIANNE (JTROS)	West	600,354	\$626.93
01-6N-29-030A-0004-0000	KENNARD JOANNA M	West	582,225	\$620.89
01-6N-29-030A-0005-0000	BERGER GERALD I TRUSTEE	West	630,168	\$636.87
01-6N-29-030A-0006-0000	BRANCH JANICE A	West	350,000	\$543.51
01-6N-29-030A-0007-0000	BRANCH JANICE A	West	797,616	\$692.67
01-6N-29-030A-0008-0000	PITLER RICHARD K & JEANNE I	West	643,583	\$641.34
01-6N-29-030A-0009-0000	STANLEY DAVID G & R LESLIE	West	608,870	\$629.77
01-6N-29-030A-0010-0000	CROWLEY JAMES M & BEVERLY A	West	433,839	\$571.45
01-6N-29-030B-0011-0000	SIEBERT DOROTHY L TRUSTEE	West	814,147	\$698.18
01-6N-29-030B-0012-0000	KRUSE ERNEST M & HEIDE R	West	852,515	\$710.96
01-6N-29-030B-0013-0000	SANDS JAMES U & ANNE B	West	740,390	\$673.60
01-6N-29-030B-0014-0000	KLOSTERMAN ALBERT L & LYNNE M	West	713,395	\$664.80
01-6N-29-030B-0015-0000	KAUFMAN LEON & ILLENE	West	733,084	\$671.17

SAISSA
CAPITAL ASSESSMENT ROLL
2012-2013

PARCEL NUMBER	OWNER NAME	SUBAREA		PROPOSED ASSMT
01-6N-29-030B-0016-0000	ALLEN WILLIAM E & RAMAH A	West	941,558	\$740.64
01-6N-29-030B-0017-0000	UBERTINO MARYELLEN	West	1,707,552	\$995.89
01-6N-29-030B-0018-0000	BLAKE JEFFREY W & JULIE K	West	799,714	\$693.37
01-6N-29-030B-0019-0000	YELK CYRIL A & DORA J TRUSTEES	West	491,313	\$590.60
01-6N-29-030B-0020-0000	GRIMES THOMAS L & SARAH E	West	641,040	\$640.49
01-6N-29-030B-0021-0000	SCALIA PETER J & DONNA J	West	428,981	\$569.83
01-6N-29-030B-0022-0000	LANIER LAKOTA R	West	512,996	\$597.82
01-6N-29-0820-0001-0000	WOODWORTH SALLY COLEMAN	West	1,329,812	\$870.02
01-6N-29-0820-0002-0000	RICHARDSON SPURGEON III &	West	1,795,158	\$1,025.09
01-6N-29-0820-0003-0000	JONES J LARRY & NANCY R	West	1,247,257	\$842.51
01-6N-29-0820-0004-0000	PAJIC GARY C & SALLYN	West	993,681	\$758.01
01-6N-29-0820-0005-0000	PAJIC MICHAEL S & HELEN L	West	1,513,491	\$931.23
01-6N-29-0820-0008-0000	HEALAN JACK B JR & KAREN C	West	879,083	\$719.82
01-6N-29-1200-0001-0000	CRESPI RICHARD J & CARMEN	West	515,958	\$598.81
01-6N-29-1200-0002-0000	TRIGG KATHERINE M &	West	469,411	\$583.30
01-6N-29-1200-0003-0000	SIMMONS LOU J	West	225,000	\$501.85
01-6N-29-1200-0004-0000	MUNSON ROBERT V &	West	476,912	\$585.80
01-6N-29-1200-0005-0000	HARRISON RANDALL P	West	490,097	\$590.19
01-6N-29-1200-0006-0000	SMITH LLOYD III & MARIE C	West	495,582	\$592.02
01-6N-29-1200-0007-0000	TANNER WAYNE A & TERESSA M	West	660,180	\$646.87
01-6N-29-1200-0009-0000	HOLLAND THARIN E & MAYALENE K	West	471,990	\$584.16
01-6N-29-1300-0001-0000	FORD GEORGE M & CAROLYN M	West	488,213	\$589.56
01-6N-29-1300-0002-0000	MICHELS JAMES E &	West	492,262	\$590.91
01-6N-29-1300-0003-0000	GRIMM JAMES N & NOREEN E	West	681,763	\$654.06
01-6N-29-1300-0004-0000	HENRICHS THOMAS R & CHRISTINA	West	521,124	\$600.53
01-6N-29-1300-0005-0000	HERLIHY THOMAS M & LYNN F	West	628,224	\$636.22
01-6N-29-1300-0006-0000	HIGGINBOTHAM WM & DOLORES TRST	West	544,185	\$608.22
01-6N-29-1300-0007-0000	GARTH RICHARD E	West	524,972	\$601.81
01-6N-29-1300-0008-0000	MEDILL GEORGE F III & GAYLE S	West	775,762	\$685.39
01-6N-29-1300-0009-0000	LAVINO LESLIE T	West	595,032	\$625.16
01-6N-29-1300-0010-0000	BUCK HERBERT & CONSTANCE M	West	281,250	\$520.60
01-6N-29-1300-0011-0000	JONES MARILYN E	West	419,265	\$566.59
01-6N-29-1300-0012-0000	BOGESS JAMES D	West	225,000	\$501.85
01-6N-29-1300-0013-0000	ENTRIKEN SAMUEL O & ANNE P	West	476,471	\$585.65
01-6N-29-1300-0014-0000	PERROTTA JAMES E & LORRAINE G	West	477,221	\$585.90
01-6N-29-1300-0015-0000	SMITH D JAMES & LAURA &	West	405,375	\$561.96
01-6N-29-1300-0017-0000	PINES HOWARD M & JUDITH A	West	756,445	\$678.95
01-6N-29-1300-0019-0000	BIERMAN DANIEL P & JOAN A	West	418,512	\$566.34
01-6N-29-1300-0020-0000	SMITH PATRICIA J TRUSTEE	West	466,114	\$582.20
01-6N-29-1300-0021-0000	21 MARSH LLC	West	573,732	\$618.06
01-6N-29-1300-0022-0000	PETERSEN JANET E TRUSTEE	West	472,885	\$584.46
01-6N-29-1300-0023-0000	FULLER BARBARA D	West	466,964	\$582.48
01-6N-29-1300-0024-0000	BURGESS DONALD H	West	225,000	\$501.85
01-6N-29-1300-0025-0000	MACDONALD RALPH JR & VIRGINIA	West	531,145	\$603.87
01-6N-29-1300-0027-0000	SHANNON PATRICIA I/E	West	438,251	\$572.92
01-6N-29-1300-0028-0000	PARKS J LUKE JR & CAROLE C	West	367,269	\$549.26
01-6N-29-1300-0029-0000	DAY WILLIAM R & PATRICIA	West	377,738	\$552.75
01-6N-29-1300-0030-0000	LEDWIN NORMAN A & MARY ELLEN	West	400,150	\$560.22
01-6N-29-1300-0031-0000	HOLBROOK JAMES L	West	551,532	\$610.67
01-6N-29-1300-0032-0000	STEINBERG MICHAEL S & SALME H	West	452,309	\$577.60
01-6N-29-1300-0033-0000	JOHNSON JAMES R	West	381,213	\$553.91
01-6N-29-1300-0034-0000	LUEDTKE LAURENCE L & MELINDA C	West	488,600	\$589.69
01-6N-29-1300-0035-0000	PARISH BARBARA J TODD	West	157,500	\$479.36
01-6N-29-1300-0036-0000	O'MALLEY JAMES E & DIANE M	West	393,234	\$557.91
01-6N-29-1300-0037-0000	SCHOLZ RICHARD & RITA	West	661,746	\$647.39
01-6N-29-1300-0039-0000	BRISACH EUGENE M & SUSANNE E	West	387,528	\$556.01

SAISSA
CAPITAL ASSESSMENT ROLL
2012-2013

PARCEL NUMBER	OWNER NAME	SUBAREA		PROPOSED ASSMT
01-6N-29-1300-0040-0000	DWYER FREDERICK G	West	353,002	\$544.51
01-6N-29-1300-0046-0000	SIMMONS VANN E & STACY C	West	1,559,368	\$946.51
01-6N-29-1300-0047-0020	D'ANNA FRANK J	West	900,713	\$727.03
01-6N-29-1300-0049-0000	ENSLow LOIS V	West	875,976	\$718.78
01-6N-29-1300-0050-0000	ENSLow LOIS V	West	764,087	\$681.50
01-6N-29-1300-0051-0000	HUGHES ELIZABETH R &	West	547,380	\$609.28
01-6N-29-1300-0052-0000	ALMOND ALEXANDER P & NOELLE S	West	293,947	\$624.83
01-6N-29-1300-0053-0000	MILLER ROBERT J & MARY P	West	365,399	\$548.64
01-6N-29-1300-0054-0000	BELTRAMI CHARLOTTE H TRUSTEE	West	362,249	\$547.59
01-6N-29-1300-0055-0000	TIPPETTS CHARLES JR & MARION H	West	321,168	\$533.90
01-6N-29-1300-0056-0000	STROBACH MARLENE C I/E	West	329,737	\$536.75
01-6N-29-1300-0057-0000	HARRIGAN PATRICK K & DEBORAH H	West	191,250	\$490.61
01-6N-29-1300-0058-0000	WIGDALE GRACE A	West	449,003	\$576.50
01-6N-29-1300-0059-0000	MOORE BARBARA D &	West	505,229	\$595.24
01-6N-29-1300-0060-0000	STEVENSON JULIAN L & KAREN R	West	483,535	\$588.01
01-6N-29-1300-0061-0000	REECE JOSEF I	West	453,467	\$577.99
01-6N-29-1300-0062-0000	MUIR JOHN D & JANE E	West	492,443	\$590.97
01-6N-29-1300-0063-0010	STARKS WAYNE & STELLA	West	67,500	\$449.37
01-6N-29-1300-0064-0000	HUNTER THOMAS M	West	379,645	\$553.39
01-6N-29-1300-0065-0000	DALTON FRANCES A &	West	332,287	\$537.60
01-6N-29-1300-0066-0000	MOODY YVONNE L TRUSTEE	West	394,899	\$558.47
01-6N-29-1300-0067-0000	PENNINGTON DAVID M & PATRICIA	West	406,649	\$562.38
01-6N-29-1300-0071-0000	KLEIN J NICHOLAS III & KERRY D	West	395,875	\$558.79
01-6N-29-1300-0072-0000	WEISS ETHAN G TRUSTEE	West	423,233	\$567.91
01-6N-29-1300-0073-0000	BRYAN CARSON W	West	306,122	\$528.89
01-6N-29-1300-0074-0000	AGIN ADELE F TRUSTEE	West	180,000	\$486.86
01-6N-29-1300-0075-0000	AGIN NORMAN TRUSTEE	West	403,732	\$561.41
01-6N-29-1300-0076-0000	KELLER MICHAEL A & JANET L	West	440,156	\$573.55
01-6N-29-1300-0077-0000	MCCLOSKEY CAROL J & MICHAEL A	West	431,737	\$570.75
01-6N-29-1300-0078-0000	HUNZIKER FREDERICK L & EVELYN	West	445,767	\$575.42
01-6N-29-1300-0079-0000	FREITAG LENORE H TRUSTEE	West	387,863	\$556.12
01-6N-29-1300-0080-0000	OGDEN DAVID D & JUDITH G	West	342,392	\$540.97
01-6N-29-1300-0081-0000	MOZENA LOUISE R TRUSTEE	West	397,249	\$559.25
01-6N-29-1300-0082-0000	THOMPSON DONALD JR & BRENDA	West	486,684	\$589.06
01-6N-29-1300-0083-0000	RIVES ROBERT A & FLORENCE C	West	525,923	\$602.13
01-6N-29-1300-0084-0000	JOHNSON GLENN J & NINA D	West	460,797	\$580.43
01-6N-29-1300-0085-0000	HALL GEORGE S SR & MARGARET R	West	466,106	\$582.20
01-6N-29-1300-0086-0000	KIRWAN CHRISTOPHER & KATHLEEN	West	570,789	\$617.08
01-6N-29-1300-0087-0000	SILVESTRI STEPHEN M &	West	449,308	\$576.60
01-6N-29-1300-0088-0000	KAYSER PAUL R & JANE TRUSTEES	West	375,052	\$551.86
01-6N-29-1300-0089-0000	FRIEL THOMAS C SR	West	332,906	\$537.81
01-6N-29-1300-0090-0000	MARTIN JEANNE D &	West	126,000	\$468.86
01-6N-29-1300-0091-0000	ARNOLD DEVON D	West	362,701	\$547.74
01-6N-29-1300-0092-0000	BRANTLEY PATRICIA ANNE	West	126,000	\$468.86
01-6N-29-1300-0093-0000	WALGER LOUIS M III & TERRY D	West	379,680	\$553.40
01-6N-29-1300-0094-0000	IMBRIANI VINCENT & C TRUSTEES	West	157,500	\$479.36
01-6N-29-1300-0095-0000	STEIN JAY M &	West	311,404	\$530.65
01-6N-29-1300-0096-0000	WILSON RICHARD M & MARTHA N	West	126,000	\$468.86
01-6N-29-1300-0097-0000	HEATH WAYNE T & JENNIFER L	West	266,407	\$515.65
01-6N-29-1300-0098-0000	CURRY THOMAS M & MARTHA P	West	250,721	\$510.42
01-6N-29-1300-0099-0000	GILCHRIST LESLIE BOLINE &	West	479,316	\$586.60
01-6N-29-1300-0100-0000	TOMPKINS ROBERT & MARY LOU	West	126,000	\$468.86
01-6N-29-1300-0101-0000	SALTMARSH ERNEST O	West	157,500	\$479.36
01-6N-29-1300-0102-0000	BOLAN ROBERT & ROBIN TRUSTEES	West	329,374	\$536.63
01-6N-29-1300-0103-0000	BEAN STEPHEN H & D KAY	West	157,500	\$479.36
01-6N-29-1300-0104-0000	DONALDSON ALAN E & JOAN E	West	339,033	\$539.85

SAISSA
CAPITAL ASSESSMENT ROLL
2012-2013

PARCEL NUMBER	OWNER NAME	SUBAREA		PROPOSED ASSMT
01-6N-29-1300-0105-0000	BOSSHARDT ROBERT H	West	270,503	\$517.02
01-6N-29-1300-0106-0000	MANDIC MELVIN G & SALLY L	West	332,788	\$537.77
01-6N-29-1300-0107-0000	TROWBRIDGE KAREN V	West	361,712	\$547.41
01-6N-29-131A-0068-0000	VOLL THEODORE H LIVING TRUST	West	302,639	\$527.72
01-6N-29-131A-0070-0000	WALKER ROBERT K JR & PATRICIA	West	365,068	\$548.53
01-6N-29-131A-0168-0000	WHITESIDE MARY W &	West	157,500	\$479.36
01-6N-29-131A-0169-0000	KING CAROLYN D	West	368,215	\$649.58
01-6N-29-131A-0170-0000	WOOD MARSHALL E & MINTA S	West	461,301	\$580.60
01-6N-29-131A-0171-0000	TOMPKINS AMY E	West	446,347	\$575.61
01-6N-29-131A-0172-0000	SELLARS PRUDENCE C	West	440,746	\$573.75
01-6N-29-131A-0173-0000	MAY DONALD & ELIZABETH TRUSTES	West	441,797	\$574.10
01-6N-29-131A-0174-0000	ROYAL TERN HOLDINGS LLC	West	225,000	\$501.85
01-6N-29-131A-0175-0000	EVERSOLE GARY L & JOHANNA D	West	225,000	\$501.85
01-6N-29-131B-0045-0000	PRINCE JESSE J & DOROTHY B	West	901,565	\$727.31
01-6N-29-131B-0176-0000	GLADSTONE HOLDINGS LLC	West	544,531	\$608.33
01-6N-29-131B-0177-0000	MHR HOLDINGS (177) LLC	West	300,000	\$526.85
01-6N-29-131B-0178-0000	JADEJA JASWANT & LEENA	West	300,000	\$526.85
01-6N-29-131B-0179-0000	KOONS KEVIN J	West	581,925	\$620.79
01-6N-29-131B-0180-0000	BLUM ERIC L &	West	484,969	\$588.48
01-6N-29-131B-0181-0000	BOWLES PAUL TRSTEE &	West	456,743	\$579.08
01-6N-29-131B-0182-0000	CASSIANO CELSO	West	225,000	\$501.85
01-6N-29-131B-0183-0000	FRANKLIN HANNAH HOPKINS &	West	409,171	\$563.23
01-6N-29-131B-0184-0000	HUSLER KENNETH M & JULIE W	West	531,285	\$603.92
01-6N-29-131B-0185-0000	TAYLOR WILLARD S SR & DIANNE M	West	449,868	\$576.79
01-6N-29-131B-0186-0000	MARSH HAWK ROAD HOLDINGS LLC	West	225,000	\$501.85
01-6N-29-1320-0108-0000	MURRAY PAUL A & GEORGIA A	West	382,362	\$554.29
01-6N-29-1320-0109-0000	HASSELBERG MICHAEL & KATHERINE	West	364,014	\$548.18
01-6N-29-1320-0110-0000	STYERS JESSICA A	West	359,379	\$546.63
01-6N-29-1320-0111-0000	HOPKINS JOHN T & BARBARA S	West	329,060	\$536.53
01-6N-29-1320-0112-0000	HARRIS CLARENCE M & ALEXIS M	West	555,880	\$612.11
01-6N-29-1320-0113-0000	WATSON JOHN P	West	313,951	\$531.49
01-6N-29-1320-0114-0000	KUEHN GEORGE E TRUSTEE	West	180,000	\$486.86
01-6N-29-1320-0115-0000	SACK TODD L &	West	342,934	\$541.15
01-6N-29-1320-0116-0000	BURGE RICHARD D & PATRICIA D	West	835,937	\$705.44
01-6N-29-1320-0117-0000	COOPER HARRIET L &	West	989,176	\$756.50
01-6N-29-1320-0118-0000	WATTS GEORGE W JR &	West	967,366	\$749.24
01-6N-29-1320-0119-0000	MATHER HAL & JEAN	West	1,154,053	\$811.45
01-6N-29-1320-0120-0000	MILLER DAVID F JR & KATHY L	West	1,023,775	\$768.03
01-6N-29-1320-0121-0000	LEPORIN PETER P & ANNAMAE J	West	430,924	\$570.47
01-6N-29-1320-0122-0000	BEYTAGH FRANCIS X	West	304,868	\$528.47
01-6N-29-1320-0123-0000	BELDEN RICHARD & SHIRLEY	West	364,064	\$548.19
01-6N-29-1320-0124-0000	BLACK DORWIN C III & LYNN C	West	379,205	\$553.24
01-6N-29-1320-0125-0000	ROBERTS STEVEN J	West	364,868	\$548.46
01-6N-29-1320-0126-0000	ROURKE ROBERT C & ELAINE Z	West	180,000	\$486.86
01-6N-29-1320-0127-0000	KNEE KATHRYN	West	460,457	\$580.32
01-6N-29-1320-0128-0000	GRAVENOR JOHN H L/E	West	455,298	\$578.60
01-6N-29-1320-0130-0000	HOLMES ROBERT T & NANCY L	West	472,539	\$584.34
01-6N-29-1320-0132-0000	KIRBY ROBERT P & JEAN W	West	872,162	\$717.51
01-6N-29-1320-0133-0000	MILLER DAVID F SR TRUSTEE	West	898,336	\$726.23
01-6N-29-1320-0134-0000	WILKINSON JERRY C & BEVERLY M	West	917,932	\$732.76
01-6N-29-1320-0135-0000	SHERRERD KATRINA F &	West	1,074,778	\$785.03
01-6N-29-1320-0136-0000	KREMP E JOSEPH & REBECCA E	West	441,962	\$574.15
01-6N-29-1320-0137-0000	KIRKENDALL GEORGE F & KAREN L	West	433,278	\$571.26
01-6N-29-1320-0138-0000	WILCH NORMA A TRUSTEE	West	432,300	\$570.93
01-6N-29-1320-0139-0000	ARNOLD BEVERLY B	West	467,277	\$582.59
01-6N-29-1320-0140-0000	MANSFIELD JOHN E SR	West	677,091	\$652.51

SAISSA
CAPITAL ASSESSMENT ROLL
2012-2013

PARCEL NUMBER	OWNER NAME	SUBAREA		PROPOSED ASSMT
01-6N-29-1320-0141-0000	OWENS MICHAEL T & CATHERINE P	West	422,258	\$567.59
01-6N-29-1320-0142-0000	DEVOE RICHARD W & CHRISTINE A	West	402,516	\$561.01
01-6N-29-1320-0143-0000	NAUSE FREDERICK P TRUSTEE	West	439,647	\$573.38
01-6N-29-1320-0144-0000	DEY JUDITH K (20%INT) &	West	445,615	\$575.37
01-6N-29-1320-0145-0000	GORDON STEWART G	West	450,316	\$576.94
01-6N-29-1320-0146-0000	MCCREARY WALTER C & LINDA	West	550,755	\$610.41
01-6N-29-1320-0147-0000	KIDD C WILLIAM & JEAN B	West	423,664	\$568.05
01-6N-29-1320-0148-0000	HUGHES RUTH S TRUSTEE	West	481,987	\$587.49
01-6N-29-1320-0149-0000	EASLEY JOHN F & CAROLINE W	West	440,963	\$573.82
01-6N-29-1320-0150-0000	CRYAN ELLEN & GERARD (JTROS)	West	337,470	\$539.33
01-6N-29-1320-0151-0000	MACKENZIE DONALD R & CYNTHIA G	West	503,325	\$594.60
01-6N-29-1320-0152-0000	DIBLASIO ROBERT V TRUSTEE	West	490,116	\$590.20
01-6N-29-1320-0153-0000	NABIZADEH SHAHRIAR &	West	225,000	\$501.85
01-6N-29-1320-0154-0000	NELSON R A & LUCILLE M	West	386,519	\$555.68
01-6N-29-1320-0155-0000	REEDER DENNIS K TRUSTEE	West	392,143	\$557.55
01-6N-29-1320-0156-0000	STARKS STELLA FLOYD TRUSTEE	West	499,551	\$593.34
01-6N-29-1320-0157-0000	CRAWFORD JOHN T & EMILY E	West	630,412	\$636.95
01-6N-29-1320-0158-0000	NICHOLS JOHN D & REBECCA S	West	421,615	\$567.37
01-6N-29-1320-0165-0000	CHAMBERLAIN MERRILEE J TRUSTEE	West	625,410	\$635.28
01-6N-29-1320-0166-0000	CHAMBERLAIN PETER B TRUSTEE	West	180,000	\$486.86
01-6N-29-1320-0167-0000	BARTHOLOMAE WILLIAM & SUZANNE	West	382,856	\$554.46
01-6N-29-132A-0159-0000	MALONE FRANK M JR L/E	West	627,026	\$635.82
01-6N-29-132A-0160-0000	JOHNSON GLENDA G & JOHN TRSTES	West	642,056	\$640.83
01-6N-29-132A-0161-0000	GREBE MICHAEL W	West	645,037	\$641.82
01-6N-29-132A-0162-0000	SUTTON DEBRA J	West	702,016	\$660.81
01-6N-29-132A-0163-0000	SWINSON JOHN T & STACIA S	West	661,152	\$647.19
01-6N-29-1330-0187-0000	DEROY MICHAEL F & VIRGINIA E	West	787,828	\$689.41
01-6N-29-1330-0188-0000	HOPKINS WALTER A & CAROLYN L/E	West	1,061,562	\$780.63
01-6N-29-1330-0190-0000	LELLI ALEXANDER J JR & JANET S	West	890,195	\$723.52
01-6N-29-1330-0191-0000	LADD JOSEPH C & BARBARA C	West	828,359	\$702.91
01-6N-29-1330-0192-0000	THIBAUT ANNE MARIE TRUSTEE	West	740,445	\$673.62
01-6N-29-1330-0193-0000	PALMER GARY R &	West	902,033	\$727.47
01-6N-29-1330-0195-0000	JUSTICE FRANKLIN D & MATTIE A	West	1,461,972	\$914.06
01-6N-29-1340-0196-0000	BERNER DANIEL R & SUE ANN	West	972,518	\$750.95
01-6N-29-1340-0197-0000	MCGINLEY EDGAR V	West	1,101,306	\$793.87
01-6N-29-1340-0198-0000	GORDON CHARLES F & MARYLYN	West	1,491,018	\$923.74
01-6N-29-1340-0200-0000	SPAETH ROBERT W & LINDA ASAY	West	555,650	\$612.04
01-6N-29-1340-0201-0000	PIROLI CARL A &	West	432,431	\$570.98
01-6N-29-1340-0202-0000	BIONDI DOMINIC J	West	777,055	\$685.82
01-6N-29-1340-0203-0000	HOGAN BRIAN MICHAEL	West	725,680	\$668.70
01-6N-29-1340-0204-0000	DAY DANA D & ARTHUR L TRUSTEES	West	966,175	\$748.84
01-6N-29-1900-0001-0000	MONTGOMERY KENNETH H & KATHY H	West	500,251	\$593.58
01-6N-29-1900-0002-0000	BOWMAN MARGARET F TRUSTEE	West	342,819	\$541.11
01-6N-29-1900-0003-0000	FOSTER ALVAN M & MARY LOUISE	West	421,307	\$567.27
01-6N-29-1900-0004-0000	ALBERTINE LOIS	West	380,222	\$553.58
01-6N-29-1900-0005-0000	BUNDY CHARLES P JR & ANNE E	West	180,000	\$486.86
01-6N-29-1900-0006-0000	LIEBENDORFER NILS & EMELIE	West	405,978	\$562.16
01-6N-29-1900-0007-0000	SIMONETTI CAMILLO A & V CAROL	West	396,666	\$559.06
01-6N-29-1900-0008-0000	MOBLEY WILLIAM T JR	West	180,000	\$486.86
01-6N-29-1900-0009-0000	MCCORMICK CHARLOTTE	West	399,887	\$560.13
01-6N-29-1900-0010-0000	SATURDAY SUSAN G	West	400,763	\$560.42
01-6N-29-1900-0011-0000	BLANTON JOAN	West	355,022	\$545.18
01-6N-29-1900-0012-0000	WEC FAMILY LLC	West	349,195	\$543.24
01-6N-29-1900-0013-0000	STUDLEY BRUCE C & DONNALYNNE M	West	478,301	\$586.26
01-6N-29-1900-0014-0000	CARDINALE JOSEPH &	West	351,785	\$544.10
01-6N-29-1900-0015-0000	MEAKIN CHARLES J III & LINDSAY	West	455,360	\$578.62

SAISSA
CAPITAL ASSESSMENT ROLL
2012-2013

PARCEL NUMBER	OWNER NAME	SUBAREA		PROPOSED ASSMT
01-6N-29-1900-0016-0000	ALBRIGHT CHARLES A & ROSEMARY	West	441,937	\$574.14
01-6N-29-1900-0017-0000	MICHAS JOAN S	West	388,637	\$556.38
01-6N-29-1900-0018-0000	BROOKS WILLIAM C & AUDREY B	West	418,469	\$666.32
01-6N-29-1900-0019-0000	DEWEY ROBERT V JR & LAURI E	West	389,152	\$556.55
01-6N-29-1900-0020-0000	BARBERA FRANK & VIRGINIA D	West	394,106	\$558.21
01-6N-29-1900-0021-0000	INNES CAROLYN H	West	349,540	\$543.35
01-6N-29-1900-0022-0000	KROLL LOIS ANN	West	506,810	\$595.76
01-6N-29-1900-0023-0000	LEIMBERG STEPHEN R & JO-ANN	West	486,142	\$588.87
01-6N-29-1900-0024-0000	KAYE STEPHEN F & SUSAN G	West	578,008	\$619.49
01-6N-29-1900-0025-0000	WEST JOHN H III & MARGARET M	West	462,245	\$580.91
01-6N-29-1900-0026-0000	OSTROM ANTHONY D & DORIS C	West	511,487	\$597.32
01-6N-29-1900-0027-0000	MCCONAUGHY CONNIE D TRUSTEE	West	457,887	\$579.46
01-6N-29-1900-0028-0000	SHOFF CYNTHIA K TRUSTEE	West	424,663	\$568.39
01-6N-29-1900-0029-0000	PETERS CHRISTOPHER R & VICKI A	West	508,031	\$596.17
01-6N-29-1900-0030-0000	BRESLIN DOROTHY B TRUSTEE	West	415,786	\$565.43
01-6N-29-1900-0031-0000	TUFARO RICHARD C & HELEN M	West	471,884	\$584.12
01-6N-29-1900-0032-0000	TOOMEY MICHAEL A & GLORIA C	West	504,377	\$594.95
01-6N-29-1900-0033-0000	LUKASZEWICZ JAMES & JANET TRSE	West	449,447	\$576.65
01-6N-29-1900-0034-0000	GALE JAMES C & SUZANNE	West	392,967	\$557.83
01-6N-29-1900-0035-0000	JONES HARRY T IV & RIKI H	West	488,111	\$589.53
01-6N-29-1900-0036-0000	STORMOEN ROBERT R TRUSTEE	West	484,022	\$588.17
01-6N-29-1900-0037-0000	OWEN RUTH A	West	225,000	\$501.85
01-6N-29-1900-0038-0000	LIMA RICARDO A & MARIA DEL C	West	225,000	\$501.85
01-6N-29-1900-0039-0000	SALTMARSH ERNEST O III	West	426,867	\$569.12
01-6N-29-1900-0040-0000	LEWIS GARY A &	West	247,500	\$509.35
01-6N-29-1900-0041-0000	MOORE MICHAEL W &	West	519,341	\$599.94
01-6N-29-1900-0042-0000	PALIN LINDA W & WILLIAM E JR	West	434,831	\$571.78
01-6N-29-1900-0043-0000	GUSHUE CATHERINE F	West	414,284	\$564.93
01-6N-29-1900-0044-0000	HAMMER ANNETTE M	West	517,043	\$599.17
01-6N-29-1900-0045-0000	OTTENRITTER ROBERT E & JOAN T	West	568,946	\$616.47
01-6N-29-1900-0046-0000	KANNAPELL N ALLAN & BARBARA B	West	502,959	\$594.48
01-6N-29-1900-0047-0000	MCCULLY JAMES G & MARION R	West	977,894	\$752.75
01-6N-29-1900-0048-0000	KOLAR ENTERPRISES LIMITED	West	612,000	\$630.82
01-6N-29-1900-0049-0000	KOLAR RONALD E & JANET H	West	854,730	\$711.70
01-6N-29-1900-0050-0000	HURLEY JOHN E & NANCY P	West	868,544	\$716.31
01-6N-29-1900-0051-0000	OSBON MARILYN	West	896,759	\$725.71
01-6N-29-1900-0052-0000	HARMAN LOIS TRUSTEE	West	863,484	\$714.62
01-6N-29-1900-0053-0000	WALGER LOUIS M III & TERRY D	West	864,065	\$714.81
01-6N-29-1900-0054-0000	HOWELL PETER C MCC &	West	938,255	\$739.54
01-6N-29-1900-0055-0000	SIMMONS RALPH E EST	West	844,092	\$708.16
01-6N-29-1900-0056-0000	MERMAN WILLIAM L &	West	882,479	\$720.95
01-6N-29-1900-0057-0000	KENNERLY ROY W	West	864,699	\$715.02
01-6N-29-1900-0058-0000	BOSLAND PAUL C TRUSTEE	West	600,000	\$626.82
01-6N-29-1900-0059-0000	MURPHY NEWELL B	West	809,728	\$696.71
01-6N-29-1900-0060-0000	BOSLAND KATHLEEN C FLETCHER	West	820,267	\$700.22
01-6N-29-1900-0061-0000	NEDRELOW STEVEN J & KATHLEEN M	West	796,447	\$692.28
01-6N-29-1900-0062-0000	BARRY THOMAS R TRUSTEE &	West	864,029	\$714.80
01-6N-29-1900-0063-0000	FEAZELL VIRGINIA S	West	850,432	\$710.27
01-6N-29-1900-0064-0000	ADAMS FRANK TRUSTEE	West	443,561	\$574.69
01-6N-29-1900-0065-0000	GOODELL WILLIAM J TRUSTEE	West	506,614	\$595.70
01-6N-29-1900-0066-0000	BOLTON ROBERT H TRUSTEE	West	247,500	\$509.35
01-6N-29-1900-0067-0000	SEA MARSH HOLDINGS LLC	West	247,500	\$509.35
01-6N-29-1900-0068-0000	KRUMM KIRA A &	West	225,000	\$501.85
01-6N-29-1900-0069-0000	SHRIVER BRYCE L & KAREN C	West	869,518	\$716.63
01-6N-29-191A-0070-0000	BRAY S NORMAN & JANE P	West	486,384	\$588.96
01-6N-29-191A-0071-0000	CHILDS URSULA	West	569,485	\$616.65

SAISSA
CAPITAL ASSESSMENT ROLL
2012-2013

PARCEL NUMBER	OWNER NAME	SUBAREA		PROPOSED ASSMT
01-6N-29-191A-0072-0000	HOCKER JAMES R & SUZANNE M	West	453,731	\$578.07
01-6N-29-191A-0073-0000	HOLLAND THARIN E & MAYALENE K	West	225,000	\$501.85
01-6N-29-191A-0074-0000	JENKINS W LAWRENCE	West	448,428	\$576.31
01-6N-29-191A-0075-0000	ESPOSITO JOHN J & FRANCES I	West	511,104	\$597.19
01-6N-29-191A-0076-0000	LEABO J PHILIP & KAREN S	West	506,395	\$595.62
01-6N-29-191A-0077-0000	SHAVE THOMAS J III &	West	474,690	\$585.06
01-6N-29-191A-0078-0000	PERRY DOROTHY S	West	414,867	\$565.12
01-6N-29-191A-0079-0000	WYATT JEANNE LIPSCOMB TRUSTEE	West	974,400	\$751.58
01-6N-29-191A-0081-0000	SHEPPARD DAVID R & CAROLINE H	West	536,676	\$605.71
01-6N-29-2000-0001-0000	LORICK DABNEY L	West	340,968	\$540.50
01-6N-29-2000-0002-0000	O'BRIEN JAMIE P & WENDY M	West	145,000	\$475.19
01-6N-29-2000-0003-0000	FLYNN KATHRYN H TRUSTEE	West	431,300	\$570.60
01-6N-29-2000-0004-0000	HAMRICK JOHN D & DIANE Q	West	471,216	\$583.90
01-6N-29-2000-0005-0000	GRIMM JAMES N & NOREEN E	West	145,000	\$475.19
01-6N-29-2000-0006-0000	DOLAN PHILIP B & ELAINE M	West	418,013	\$566.17
01-6N-29-2000-0007-0000	LINNEMEIER THOMAS & GEORGIANN	West	396,694	\$559.07
01-6N-29-2000-0008-0000	JADEJA JASWANT & LEENA	West	145,000	\$475.19
01-6N-29-2000-0009-0000	ROBERTS GEORGE E III & SALLI	West	417,486	\$566.00
01-6N-29-2000-0010-0000	OLIN MARK R & JANET E	West	377,942	\$552.82
01-6N-29-2000-0011-0000	BECHER MICHAEL G & MARGARET A	West	465,176	\$581.89
01-6N-29-2000-0012-0000	WELLS HOWARD & LUCY	West	410,490	\$563.66
01-6N-29-2000-0013-0000	DESICH RICHARD TRUSTEE	West	137,750	\$472.78
01-6N-29-2000-0014-0000	BRAND STEPHEN J & JAELA A	West	439,362	\$573.29
01-6N-29-2000-0015-0000	ATWOOD CAROL ANN	West	361,287	\$547.27
01-6N-29-2000-0016-0000	HUNGERBUHLER JENELL P TRUSTEE	West	386,292	\$555.60
01-6N-29-2000-0017-0000	FOSTER MICHAEL E & MARY JANE	West	358,548	\$546.36
01-6N-29-2000-0018-0000	KING WILLIAM RUSSELL	West	159,500	\$480.03
01-6N-29-2000-0019-0000	FELD KAREN S	West	174,000	\$484.86
01-6N-29-2000-0020-0000	CULP JOAN E	West	380,704	\$553.74
01-6N-29-2000-0021-0000	SAPOZNICK JEFFERY LYNN	West	363,890	\$548.14
01-6N-29-2000-0022-0000	RUSHING WILLIAM D & HOLLEY L	West	471,622	\$584.04
01-6N-29-2000-0023-0000	MULLANE TERRENCE & EILEEN	West	145,000	\$475.19
01-6N-29-2000-0024-0000	OAKES RICHARD A & MARY BETH	West	145,000	\$475.19
01-6N-29-2000-0025-0000	LIMA RICARDO & MARI DEL CARMEN	West	145,000	\$475.19
01-6N-29-2000-0026-0000	WOLFE DOUGLAS H & KATHERINE P	West	402,349	\$560.95
01-6N-29-2000-0027-0000	IRONSTONE BANK	West	145,000	\$475.19
01-6N-29-2000-0028-0000	COPITHORNE KENNETH P & CAROL L	West	391,341	\$557.28
01-6N-29-2000-0029-0000	DIGBY TIMOTHY J & GAIL W	West	448,935	\$576.48
01-6N-29-2000-0030-0000	BERNIER JAMES T & JANE M	West	448,728	\$576.41
01-6N-29-2000-0031-0000	LEBLANC HUGH & SHIRLEY	West	364,951	\$548.49
01-6N-29-2000-0032-0000	PHELAN WILLIAM T TRUSTEE	West	374,036	\$551.52
01-6N-29-AICO-0002-0000	SUDDATH LOVICK P & NINA B	West	847,577	\$709.32
01-6N-29-AICO-0002-0010	GOLDENBERG GENE S &	West	625,799	\$635.41
01-6N-29-AICO-0002-0030	HARRIS G STEVEN & LAURA C	West	1,058,442	\$779.59
01-6N-29-AICO-0002-0040	RAJFER SOL I & LYNDA S	West	1,003,105	\$761.15
01-6N-29-AICO-0017-0000	MANN DONALD L & SANDRA L	West	643,492	\$641.31
01-6N-29-V040-3001-0000	GRAHAM ANNE R &	West	150,000	\$476.86
01-6N-29-V040-3002-0000	DEVLIN KATHLEEN O	West	165,000	\$481.86
01-6N-29-V040-3003-0000	MIDDLEMISS LEO T &	West	115,000	\$466.20
01-6N-29-V040-3004-0000	SPASUK MARGARET M	West	200,000	\$493.52
01-6N-29-V040-3005-0000	COOK JOHN W & GEORGIANNA	West	175,500	\$485.36
01-6N-29-V040-3006-0000	ROTHBERG RONALD J & CHRISTINE	West	143,750	\$474.78
01-6N-29-V040-3007-0000	SEARLE QUENTIN R & EILEEN G	West	143,750	\$474.78
01-6N-29-V040-3008-0000	CHAMBERS THOMAS C III & CAROL	West	143,750	\$474.78
01-6N-29-V040-3009-0000	GRIFFIN MARY J	West	195,750	\$492.11
01-6N-29-V040-3010-0000	FASCIANI ARTHUR J &	West	245,750	\$508.77

SAISSA
CAPITAL ASSESSMENT ROLL
2012-2013

PARCEL NUMBER	OWNER NAME	SUBAREA		PROPOSED ASSMT
01-6N-29-V040-3011-0000	CLUB VILLA HOLDINGS (3011) LLC	West	193,750	\$491.44
01-6N-29-V040-3012-0000	EDGETTE PETER J & MOLLY S	West	143,750	\$474.78
01-6N-29-V040-3013-0000	QUEALY BETTY S	West	156,250	\$478.94
01-6N-29-V040-3014-0000	MOORE WALTER K & PATRICIA Q	West	195,750	\$492.11
01-6N-29-V040-3015-0000	SEAVEY MARY ANN	West	195,750	\$492.11
01-6N-29-V040-3016-0000	FORTE SUSAN SEAVEY	West	143,750	\$474.78
01-6N-29-V040-3017-0000	SCHMIDT CHARLES D TRUSTEE	West	143,750	\$474.78
01-6N-29-V040-3018-0000	WATSON ANDREW O & DIANA D	West	245,750	\$508.77
01-6N-29-V040-3019-0000	TUCKER N H III & KATHRYN G	West	181,250	\$487.27
01-6N-29-V040-3020-0000	REESER MICHAEL S & MARGARET M	West	143,750	\$474.78
01-6N-29-V040-3021-0000	REECE MARTYN C & DALE S	West	143,750	\$474.78
01-6N-29-V040-3022-0000	FLINT DAVID H	West	245,750	\$508.77
01-6N-29-V040-3023-0000	FOWLE GEORGE D JR	West	181,250	\$487.27
01-6N-29-V040-3024-0000	LEISY WILLIAM D & LYNN M	West	193,750	\$491.44
01-6N-29-V040-3025-0000	KEPPLE EUGENE C & JANICE K	West	143,750	\$474.78
01-6N-29-V040-3026-0000	JOHNSON DAVID C &	West	195,750	\$492.11
01-6N-29-V040-3027-0000	XCHANGE LTD	West	150,000	\$476.86
01-6N-29-V040-3028-0000	BROWN MARY DABBS	West	115,000	\$465.20
01-6N-29-V040-3029-0000	MCRAE JAMES & REBECCA	West	190,000	\$490.19
01-6N-29-V040-3030-0000	STAFFORD LAURA C	West	250,000	\$510.18
01-6N-29-V040-3031-0000	PARKS J LUKE JR & CAROLE C	West	150,000	\$476.86
01-6N-29-V040-3032-0000	HOLZ JAMES M & PEGGY M	West	115,000	\$465.20
01-6N-29-V040-3033-0000	LENER MURIEL C	West	165,000	\$481.86
01-6N-29-V040-3034-0000	NOWLIN LARRY A JR	West	150,000	\$476.86
01-6N-29-V040-3035-0000	ARMSTRONG CONTAINERS INC	West	150,000	\$476.86
01-6N-29-V040-3036-0000	KELLY JAMES E & BARBARA ANNE	West	115,000	\$465.20
01-6N-29-V040-3037-0000	BLITCH BROOKS E III & MARGARET	West	115,000	\$465.20
01-6N-29-V040-3038-0000	SCERBO JENNIFER L	West	115,000	\$465.20
01-6N-29-V040-3039-0000	MOUNTS ROBERT J & DOROTHEA M	West	150,000	\$476.86
01-6N-29-V040-3040-0000	MINTER THOMAS CLARK &	West	181,250	\$487.27
01-6N-29-V040-3041-0000	HANLEY MARK A & LOLA D	West	193,750	\$491.44
01-6N-29-V040-3042-0000	ROCKE CHRISTOPHER J & KAREN M	West	231,250	\$503.94
01-6N-29-V040-3043-0000	PRESTON ALBERT & JANE	West	195,750	\$492.11
01-6N-29-V040-3044-0000	SALTER RUTH H	West	156,250	\$478.94
01-6N-29-V040-3045-0000	FARROW RODNEY & BETTY TRUSTEES	West	156,250	\$478.94
01-6N-29-V040-3046-0000	HOLLINGSWORTH THOMAS F & RITA	West	195,750	\$492.11
01-6N-29-V040-3047-0000	COLEMAN FRASER D	West	195,750	\$492.11
01-6N-29-V040-3048-0000	JONES WILLIAM A JR & PATRICIA	West	143,750	\$474.78
01-6N-29-V040-3049-0000	HENDRICKSON STEPHEN K	West	195,750	\$492.11
01-6N-29-V040-3050-0000	FLYNN PAULA M	West	181,250	\$487.27
01-6N-29-V040-3051-0000	FOBES DAVID L & URSULA N	West	193,750	\$491.44
01-6N-29-V040-3052-0000	DEVLIN KATHLEEN O	West	218,750	\$499.77
01-6N-29-V040-3053-0000	TWA LIMITED PARTNERSHIP	West	162,500	\$481.03
01-6N-29-V040-3054-0000	HARRIS PAUL D & SARAH F	West	231,250	\$503.94
01-6N-29-V040-3055-0000	STURGIS WILLIAM T & LYNN S	West	176,500	\$485.69
01-6N-29-V040-3056-0000	TRUCAP REO CORP	West	181,250	\$487.27
01-6N-29-V040-3057-0000	SCHROEDER FREDERICK J & SUSAN	West	181,250	\$487.27
01-6N-29-V040-3058-0000	MELTON MICHAEL T & LYNN P	West	176,500	\$485.69
01-6N-29-V040-3059-0000	PARADISE RAYMOND J & CATHERINE	West	143,750	\$474.78
01-6N-29-V040-3060-0000	DOWLING BEATRICE S TRUSTEE	West	181,250	\$487.27
01-6N-29-V040-3061-0000	WHEELER WARREN O &	West	195,750	\$492.11
01-6N-29-V040-3062-0000	SHEA THOMAS & JEAN	West	206,250	\$495.60
01-6N-29-V040-3063-0000	VALICK ROBERT J & BETTE A	West	156,250	\$478.94
01-6N-29-V040-3064-0000	MERRITT INEZ B TRUSTEE	West	195,750	\$492.11
01-6N-29-V070-3401-0000	SMEETON THOMAS R & SUSAN D	West	329,175	\$536.57
01-6N-29-V070-3402-0000	MINTER MERTON M JR	West	324,900	\$535.14

SAISSA
CAPITAL ASSESSMENT ROLL
2012-2013

PARCEL NUMBER	OWNER NAME	SUBAREA		PROPOSED ASSMT
01-6N-29-V070-3403-0000	JONES LLOYD A &	West	307,800	\$529.44
01-6N-29-V070-3404-0000	BENTON LOUIS & PATRICIA TRSTES	West	324,900	\$535.14
01-6N-29-V070-3405-0000	WAGNER BARBARA J	West	307,800	\$529.44
01-6N-29-V070-3406-0000	KING IRVING H & ANN E	West	320,625	\$533.72
01-6N-29-V070-3407-0000	HUSS WILLIAM R	West	320,625	\$533.72
01-6N-29-V070-3408-0000	LEWIS JOHN H & CATHERINE M	West	322,800	\$534.44
01-6N-29-V070-3409-0000	STANTON PEGGY M	West	320,625	\$533.72
01-6N-29-V070-3410-0000	HOLLER JOHN H & CYNTHIA W	West	338,125	\$539.55
01-6N-29-V070-3411-0000	OLSEN HAROLD & JANET	West	352,800	\$544.44
01-6N-29-V070-3412-0000	HENSON MARIUM A STAPLETON	West	246,300	\$508.95
01-6N-29-V070-3413-0000	CARR H AUSTIN &	West	324,900	\$535.14
01-6N-29-V070-3414-0000	DOWLING SUSAN WHITE	West	309,675	\$530.07
01-6N-29-V070-3415-0000	VULCANO MARY ANNE	West	303,675	\$528.07
01-6N-29-V070-3416-0000	GELMAN EDWARD S	West	321,425	\$533.98
01-6N-29-V070-3417-0000	FIDDLER'S BEND LLC	West	335,625	\$538.72
01-6N-29-V070-3418-0000	SHEA JAMES L & BARBARA B	West	320,625	\$533.72
01-6N-29-V070-3419-0000	CULVERHOUSE GAY TRUSTEE	West	312,800	\$531.11
01-6N-29-V070-3420-0000	HUNTER ETHELMARIE	West	256,175	\$512.24
01-6N-29-V070-3421-0000	HEAD WARNER F &	West	243,675	\$508.08
01-6N-29-V070-3422-0000	MAZ ENTERPRISES INC	West	324,900	\$535.14
01-6N-29-V070-3423-0000	HARVEY SHAWN &	West	329,175	\$536.57
01-6N-29-V070-3424-0000	COLLINS BLANCHE M	West	329,175	\$536.57
01-6N-29-V070-3425-0000	ACREE RANDALL	West	162,450	\$481.01
01-6N-29-V070-3426-0000	MARSHALL ARTHUR C III	West	243,675	\$508.08
01-6N-29-V070-3427-0000	FORRISTAL THOMAS & JUDITH TRST	West	307,800	\$529.44
01-6N-29-V070-3428-0000	CAIN LAVERNE W & MARTHA W	West	363,125	\$547.88
01-6N-29-V070-3429-0000	ATWATER TONY &	West	352,350	\$544.29
01-6N-29-V070-3430-0000	LEHMAN PHILIP R & DEBORAH S	West	341,175	\$540.57
01-6N-29-V070-3431-0000	MCCARTHY JUDITH C TRUSTEE &	West	245,925	\$508.83
01-6N-29-V070-3432-0000	GORDON J TERRY & JANE L &	West	256,175	\$512.24
01-6N-29-V070-3433-0000	TACY NANCY A & PAMELA &	West	324,900	\$535.14
01-6N-29-V070-3434-0000	WINSHIP ELIZABETH S TRUSTEE	West	344,925	\$541.82
01-6N-29-V070-3435-0000	JOYCE MICHAEL J & CAROL G	West	323,250	\$534.59
01-6N-29-V070-3436-0000	BROWN THOMAS KINSLEY &	West	322,800	\$534.44
01-6N-29-V070-3437-0000	NELSON WILLIAM H III TRUSTEE	West	257,675	\$512.74
01-6N-29-V070-3438-0000	LATIMER HUGH A	West	337,400	\$539.31
01-6N-29-V070-3439-0000	STODDART BRECKINRIDGE TRUSTEE	West	332,550	\$537.69
01-6N-29-V090-3201-0000	MCCAFFERTY DENISE W	West	193,515	\$491.36
01-6N-29-V090-3202-0000	ACOSTA-RUA MARIA V TRUSTEE	West	217,515	\$499.36
01-6N-29-V090-3203-0000	CARPENTER EDWARD N & MARGARET	West	170,115	\$483.56
01-6N-29-V090-3204-0000	STEARNS FREDERIC W & LINDA C	West	190,115	\$490.23
01-6N-29-V090-3205-0000	BERTKE WILLIAM D	West	217,515	\$499.36
01-6N-29-V090-3206-0000	WOOD ROBERT P & KAREN A	West	205,515	\$495.36
01-6N-29-V090-3207-0000	MILLER CRAIG G TRUSTEE	West	257,515	\$512.69
01-6N-29-V090-3208-0000	GEMMILL JANET P &	West	217,515	\$499.36
01-6N-29-V090-3209-0000	SEA MARSH PROPERTIES LLC	West	205,515	\$495.36
01-6N-29-V090-3210-0000	FLYNN JAMES T &	West	205,515	\$495.36
01-6N-29-V090-3211-0000	REECE MARTYN C & DALE S	West	245,515	\$508.69
01-6N-29-V090-3212-0000	WALGER L M III & TERRY D	West	205,515	\$495.36
01-6N-29-V090-3213-0000	JONES J LARRY	West	217,515	\$499.36
01-6N-29-V090-3214-0000	BARAKAT MAURICE & LILIANE ANNE	West	217,515	\$499.36
01-6N-29-V090-3215-0000	DILLARD H L & MICKEY B	West	170,115	\$483.56
01-6N-29-V090-3216-0000	BYRD DABNEY	West	193,515	\$491.36
01-6N-29-V090-3217-0000	GILMORE TRACY A &	West	217,515	\$499.36
01-6N-29-V100-3301-0000	PITOCHELLI BARBARA M	West	165,000	\$481.86
01-6N-29-V100-3302-0000	WELLS JOHN A JR	West	165,000	\$481.86

SAISSA
CAPITAL ASSESSMENT ROLL
2012-2013

PARCEL NUMBER	OWNER NAME	SUBAREA		PROPOSED ASSMT
01-6N-29-V100-3303-0000	FULTON DAVID C & STELLA O	West	165,000	\$481.86
01-6N-29-V100-3304-0000	BONNIE CASON LLC	West	165,000	\$481.86
01-6N-29-V100-3305-0000	BREMSON BETTY J TRUSTEE	West	165,000	\$481.86
01-6N-29-V100-3306-0000	WATERSTRADT WILLIAM H &	West	189,000	\$489.86
01-6N-29-V100-3307-0000	POTTS HAZEL J &	West	177,000	\$485.86
01-6N-29-V100-3308-0000	BARBERA FRANK T & VIRGINIA D	West	189,000	\$489.86
01-6N-29-V100-3309-0000	SCHLOSSBERG BONNIE LEE &	West	153,000	\$477.86
01-6N-29-V100-3310-0000	EDMONDS CHARLES N & ELINOR H	West	141,600	\$474.06
01-6N-29-V100-3311-0000	SCHNEIDER ROBERT A & CYNTHIA K	West	177,000	\$485.86
01-6N-29-V100-3312-0000	BILEK FAMILY TRUST	West	165,000	\$481.86
01-6N-29-V100-3313-0000	FORMAN CAROLYN H (99%) &	West	165,000	\$481.86
01-6N-29-V100-3314-0000	STEVENS THOMAS E &	West	165,000	\$481.86
01-6N-29-V100-3315-0000	WELLS FARGO BANK NA	West	178,600	\$486.39
01-6N-29-V100-3316-0000	ADAMS JAMES E	West	155,600	\$478.73
01-6N-29-V100-3317-0000	LICHT SHIRLEY CO-TRUSTEE(25%)&	West	159,000	\$479.86
01-6N-29-V100-3318-0000	MCCLOSKEY NICHOLAS E	West	154,600	\$478.39
01-6N-29-V100-3319-0000	DILLARD LARRY & LINDA	West	147,000	\$475.86
01-6N-29-V100-3320-0000	NIELSEN STEVEN W & MICHELE R	West	167,000	\$482.52
01-6N-29-V100-3321-0000	SHEPPARD DAVID R & CAROLINE H	West	163,600	\$481.39
01-6N-29-V100-3322-0000	RYAN CHRSTOPHER J & DEBRA J	West	171,000	\$483.86
01-6N-29-V100-3323-0000	LEVERING ERNEST D & ANNE F	West	223,000	\$501.19
01-6N-29-V100-3324-0000	HEADRICK PATRICIA HALL	West	183,000	\$487.86
01-6N-29-V100-3325-0000	BERMAN GEORGE A	West	159,000	\$479.86
01-6N-29-V100-3326-0000	KOHLMAN CONRAD D & ANNE L	West	197,000	\$492.52
01-6N-29-V100-3327-0000	BARG MARIE L	West	165,000	\$481.86
01-6N-29-V100-3328-0000	HEATH WAYNE T & JENNIFER L	West	177,000	\$485.86
01-6N-29-V100-3329-0000	WEIHENMAYER EDWIN A &	West	165,000	\$481.86
01-6N-29-V310-3100-0000	HUNTER DON J & FLORENCE I	West	231,937	\$504.16
01-6N-29-V310-3101-0000	BIRCHFIELD WILLIAM O & DANA L	West	172,932	\$484.50
01-6N-29-V310-3102-0000	SATURDAY DANNY T	West	167,504	\$482.69
01-6N-29-V310-3103-0000	HECKMAN CARL & CYNTHIA	West	178,750	\$486.44
01-6N-29-V310-3104-0000	MADDOX MATTHEW T	West	177,573	\$486.05
01-6N-29-V310-3105-0000	MADDEN GLATHA D	West	401,648	\$560.72
01-6N-29-V310-3106-0000	RICE RENE A S	West	172,101	\$484.22
01-6N-29-V310-3107-0000	JOHNSON JULIE H	West	166,148	\$482.24
01-6N-29-V310-3108-0000	MAXWELL STEVE & JOBETH	West	171,270	\$483.95
01-6N-29-V310-3109-0000	PARDUE MARY B FARICY	West	173,839	\$484.80
01-6N-29-V310-3110-0000	GRIFFIN-EDDINGS D CLARK	West	384,164	\$554.89
01-6N-29-V310-3111-0000	LYON JEAN KILPATRICK	West	168,604	\$483.06
01-6N-29-V310-3112-0000	MILLER CLARA VERN	West	274,929	\$518.49
01-6N-29-V310-3113-0000	THIAVILLE CHARLES M	West	210,323	\$496.96
01-6N-29-V310-3114-0000	JONSON DAVID N & AMY T &	West	190,823	\$490.46
01-6N-29-V310-3115-0000	TENNILLE WILSON R JR	West	169,040	\$483.20
01-6N-29-V310-3116-0000	PAVEY KAREN JACKSON	West	170,438	\$483.67
01-6N-29-V310-3117-0000	VALDES BRYAN A	West	413,177	\$564.56
01-6N-29-V310-3118-0000	STYERS JESSICA ANN	West	172,007	\$484.19
01-6N-29-V310-3119-0000	BRIDGEWATER ERLE S & CANDACE	West	492,859	\$691.11
01-6N-29-V310-3120-0000	DIETRICH DANIEL W & JEANNIE Q	West	171,909	\$484.16
03-6N-29-00LP-0001-0000	BENNINGHOFF CLYDE A & PAULA	West	1,137,920	\$806.07
03-6N-29-00LP-0002-0000	BOWMAN THOMAS G & MARCIA A	West	378,000	\$552.84
03-6N-29-00LP-0003-0000	LACHARITE ROGER R	West	937,528	\$739.29
03-6N-29-00LP-0004-0000	CARDILE FRANK & BARBARA	West	730,019	\$670.14
03-6N-29-00LP-0005-0000	PATTON PHILLIP & BARBARA	West	711,941	\$664.12
03-6N-29-00LP-0006-0000	PILCHER GEORGE S & DOROTHY M	West	670,594	\$650.34
03-6N-29-00LP-0007-0000	HILL VIRGINIA Z TRUSTEE	West	850,924	\$710.43
03-6N-29-00LP-0008-0000	CARTER C BRETT &	West	1,030,421	\$770.25

SAISSA
CAPITAL ASSESSMENT ROLL
2012-2013

PARCEL NUMBER	OWNER NAME	SUBAREA		PROPOSED ASSMT
03-6N-29-00LP-0010-0000	OWENS ROBERT S & NANCY G	West	360,000	\$546.84
03-6N-29-00LP-0011-0000	OWENS ROBERT S & NANCY G	West	583,004	\$621.15
03-6N-29-00LP-0012-0000	BLAIR HOLDING LLC	West	851,172	\$710.52
03-6N-29-00LP-0013-0000	QUINBY ROBERT K & JANE C	West	609,789	\$630.08
03-6N-29-00LP-0014-0000	BELLE MAISON LLC	West	921,266	\$733.87
03-6N-29-00LP-0015-0000	PLUMLEE JOYCE J	West	617,938	\$632.79
03-6N-29-00LP-0016-0000	COMA ROBERT S & SYLVIA M	West	991,727	\$757.35
03-6N-29-00LP-0017-0000	CORREA JUAN J & MARINA A	West	360,000	\$546.84
03-6N-29-00LP-0018-0000	LEVERING CAROL M	West	1,223,859	\$834.71
03-6N-29-00LP-0020-0000	JONES ALAN S & MARY M	West	396,000	\$558.84
03-6N-29-00LP-0021-0000	BROHM GERARD P & ALISON A	West	396,000	\$558.84
03-6N-29-00LP-0022-0000	DUNCAN JOHN A JR & JOAN A	West	901,719	\$727.36
03-6N-29-00LP-0023-0000	AMOS WILLIAM L JR & BRENDA R	West	666,980	\$649.14
03-6N-29-00LP-0024-0000	MEYERS KATHERINE L	West	360,000	\$546.84
03-6N-29-00LP-0025-0000	MEYERS KATHERINE L	West	804,195	\$694.86
03-6N-29-00LP-0026-0000	SMITH STUART O & JANET P	West	711,103	\$663.84
03-6N-29-00LP-0027-0000	KOCHIS JOSEPH A & CHERYL A	West	701,329	\$660.58
03-6N-29-00LP-0028-0000	CONWAY HENRY N JR L/E	West	857,873	\$712.75
03-6N-29-00LP-0029-0000	DONALDSON THOMAS P TRUSTEE	West	875,279	\$718.55
03-6N-29-00LP-0030-0000	KING LORRAINE	West	938,708	\$739.69
03-6N-29-00LP-0031-0000	LEE JOHN D JR & BETTY TRUSTEES	West	664,200	\$648.21
03-6N-29-00LP-0032-0000	SCHMONSEES ROBERT & JUDITH L	West	1,052,677	\$777.67
03-6N-29-00LP-0033-0000	BUSCH ROBERT G	West	876,380	\$718.92
03-6N-29-00LP-0034-0000	DUDIAK ROBERT L &	West	987,568	\$755.97
03-6N-29-00LP-0035-0000	FRYBURG HANS W & URSULA M	West	750,084	\$676.83
03-6N-29-00LP-0036-0000	WATSON J ALTON & PHYLLIS S	West	963,554	\$747.97
03-6N-29-00LP-0037-0000	TAYLOR JOHN C JR & JULIA W	West	701,816	\$660.75
03-6N-29-00LP-0038-0000	HOWARD GAYLE R & JOHN H	West	676,354	\$652.26
03-6N-29-00LP-0039-0000	MURPHY N B	West	376,000	\$552.17
03-6N-29-00LP-0040-0000	PRATT JOEL P & TERESA TRUSTEES	West	376,000	\$552.17
03-6N-29-00LP-0041-0000	BHATNAGAR RAMIL S	West	690,393	\$656.94
03-6N-29-00LP-0042-0000	BALDWIN MICHAEL H & JANICE C	West	376,000	\$552.17
03-6N-29-00LP-0043-0000	RINDERKNECHT RICHARD W & SUSAN	West	733,583	\$671.33
03-6N-29-00LP-0044-0000	MILLER JULIE C	West	1,016,676	\$765.67
03-6N-29-00LP-0045-0000	BUSCH ROBERT G	West	696,704	\$659.04
03-6N-29-00LP-0046-0000	MCCORMICK RICHARD G	West	784,422	\$688.27
03-6N-29-00LP-0047-0000	JONES BARBARA A TRUSTEE	West	706,369	\$662.26
03-6N-29-00LP-0048-0000	GARDNER BRUCE	West	1,077,582	\$785.96
03-6N-29-00LP-0049-0000	JARZYNA ANTHONY D & SUSAN R G	West	644,429	\$641.62
03-6N-29-00LP-0050-0000	TOMPKINS JUNE M	West	1,408,591	\$896.27
03-6N-29-00LP-0051-0000	MADDOX GUY JR & LATRELLE TRSTE	West	1,310,279	\$863.51
03-6N-29-00LP-0052-0000	HARLIN MARILYN C TRUSTEE	West	1,120,592	\$800.30
03-6N-29-00LP-0053-0000	JERVIS HERBERT H & MARY G	West	890,990	\$723.79
03-6N-29-00LP-0054-0000	NELSON DOUGLAS D TRUSTEE	West	679,863	\$653.43
03-6N-29-00LP-0055-0000	CLEAR GEOFFREY P & MARJORIE P	West	713,372	\$664.60
03-6N-29-00LP-0057-0000	TUZY LOUIS F &	West	654,818	\$645.08
03-6N-29-00LP-0058-0000	CHALDARES LOU & DIANE	West	300,000	\$526.85
03-6N-29-00LP-0059-0000	LANDERS LEO A TRUSTEE	West	747,796	\$676.07
03-6N-29-00LP-0060-0000	LYBARGER JOAN A TRUSTEE	West	612,928	\$631.12
03-6N-29-00LP-0061-0000	ALLF CECIL E & ANN A	West	910,700	\$730.35
03-6N-29-00LP-0062-0000	STENSON KRISTINA	West	880,306	\$720.23
03-6N-29-00LP-0063-0000	NESBITT HARRIET G & THOMAS JR	West	934,788	\$738.38
03-6N-29-00LP-0064-0000	CLINE SHIRLEY T TRUSTEE	West	654,672	\$645.04
03-6N-29-00LP-0065-0000	SCHROEDER DENNIS A & SHERRY L	West	494,000	\$591.49
03-6N-29-00LP-0066-0000	LECKER JOHN F & LORI C	West	1,181,621	\$820.63
03-6N-29-00LP-0067-0000	CLOWER MICHAEL & SANDRA M	West	807,986	\$696.13

SAISSA
CAPITAL ASSESSMENT ROLL
2012-2013

PARCEL NUMBER	OWNER NAME	SUBAREA		PROPOSED ASSMT
03-6N-29-00LP-0068-0000	NELSON RONALD & ELAINE	West	759,175	\$679.86
03-6N-29-00LP-0069-0000	LIGARE KATHLEEN M	West	785,966	\$688.79
03-6N-29-00LP-0070-0000	GOWER WILLIAM H & GAYLE B	West	1,442,033	\$907.41
03-6N-29-00LP-0072-0000	BRADDOCK STEPHEN R & SUE ANN	West	1,062,499	\$780.94
03-6N-29-00LP-0073-0000	MADDOX GUY JR & LATRELLE	West	927,291	\$735.88
03-6N-29-00LP-0074-0000	HENDRICKSON STEPHEN & VIRGINIA	West	494,000	\$591.49
03-6N-29-00LP-0075-0000	PHILLIPS NATHANIEL P JR &	West	1,316,508	\$865.58
03-6N-29-00LP-0076-0000	ULLRICH PETER F	West	1,451,702	\$910.64
03-6N-29-00LP-0077-0000	LEATHERY DONALD L TRUSTEE	West	1,107,082	\$795.80
03-6N-29-00LP-0078-0000	OTIS KENNETH C II & ANNE L	West	853,139	\$711.17
03-6N-29-00LP-0079-0000	GOWER WILLIAM H & GAYLE B	West	560,105	\$613.52
03-6N-29-00LP-0080-0000	VIJUK JOSEPH M TRUSTEE	West	871,115	\$717.16
03-6N-29-00LP-0081-0000	TURNER RONALD L & CATHERINE M	West	504,000	\$594.83
03-6N-29-00LP-0082-0000	HUGHES ELIZABETH R &	West	1,031,509	\$770.61
03-6N-29-00LP-0083-0000	SOLBERG FREDERICK & ELIZABETH	West	560,000	\$613.49
03-6N-29-00LP-0084-0000	SMITH JOYCE MARTIN TRUSTEE	West	1,128,670	\$802.99
03-6N-29-00LP-0085-0000	HURST PAMELA C	West	909,284	\$729.88
03-6N-29-00LP-0086-0000	WELLS JOYCE M	West	1,048,043	\$776.12
03-6N-29-00LP-0087-0000	HENDERSON THOMAS S & SALLY S	West	1,174,195	\$818.16
03-6N-29-00LP-0088-0000	PHILIPP CHERYL E	West	580,000	\$620.15
03-6N-29-00LP-0089-0000	DREW GRACIA TRUSTEE	West	1,079,706	\$786.67
03-6N-29-00LP-0090-0000	GIEG L FREDERICK JR & P TRSTES	West	1,190,809	\$823.70
03-6N-29-00LP-0090-0010	PHILIPP CHERYL EDMONDS	West	160,000	\$480.19
03-6N-29-00LP-0091-0000	PHILIPP MICHAEL G & CHERYL E	West	1,712,774	\$997.63
03-6N-29-00LP-0092-0000	NOONAN JOHN R & PATRICIA L	West	1,419,105	\$899.77
03-6N-29-00OP-0001-0000	WILLIAMS PATRICIA C	West	472,682	\$584.39
03-6N-29-00OP-0002-0000	MALOOF DANIEL J & KATHRYN D	West	468,043	\$582.84
03-6N-29-00OP-0003-0000	PALLEN MICHAEL TRUSTEE	West	467,683	\$582.72
03-6N-29-00OP-0004-0000	MAGUIRE ROBERT T & FRANCES M	West	517,027	\$599.17
03-6N-29-00OP-0005-0000	DUNLEAVY DANIEL S & VICKIE S	West	568,775	\$616.41
03-6N-29-00OP-0006-0000	CHRISTENSEN BARBARA E TRUSTEE	West	590,171	\$623.54
03-6N-29-00OP-0007-0000	BEVERLY MANLEY LLC	West	574,560	\$618.34
03-6N-29-00OP-0008-0000	HERTWECK MAX W & LAQUITA P	West	505,911	\$595.46
03-6N-29-00OP-0009-0000	COLEY DION M	West	491,958	\$590.81
03-6N-29-00OP-0010-0000	PRUSI ALEXANDER M & LESLIE B	West	520,343	\$600.27
03-6N-29-00OP-0011-0000	BATES PETER & FRANCES H	West	484,290	\$588.26
03-6N-29-00OP-0012-0000	BUNDY ANNE E	West	544,175	\$608.21
03-6N-29-00OP-0013-0000	CALLAHAN JAMES P & LOIS C	West	602,912	\$627.79
03-6N-29-00OP-0015-0000	BOULAY PAUL P &	West	605,806	\$628.75
03-6N-29-00OP-0017-0000	MARESOL L P	West	438,225	\$572.91
03-6N-29-00OP-0018-0000	BRADDOCK WILLIAM K & SHEILA A	West	598,244	\$626.23
03-6N-29-00OP-0020-0000	LESHER BRADLEY C & MARY D	West	667,394	\$649.27
03-6N-29-00OP-0021-0000	KEATING ANN	West	479,853	\$586.78
03-6N-29-00OP-0022-0000	ROE PHILLIP W & MELISSA A	West	500,768	\$593.75
03-6N-29-00OP-0023-0000	AUSTEN WILLIAM F & NANCY E	West	486,515	\$589.00
03-6N-29-00OP-0024-0000	SILVA BRIAN M &	West	450,372	\$576.95
03-6N-29-00OP-0025-0000	GONSALVES HENRY E	West	237,600	\$506.05
03-6N-29-00OP-0026-0000	TUNNO ROBERT & PATRICIA	West	460,992	\$580.49
03-6N-29-00OP-0027-0000	BARG JEFFREY A & DIANE D	West	436,865	\$572.45
03-6N-29-00OP-0028-0000	QUILL KEVIN P	West	462,847	\$581.11
03-6N-29-00OP-0029-0000	HALL GENEVIEVE M TRUSTEE	West	599,260	\$626.57
03-6N-29-00OP-0031-0000	LEVERING ERNEST D & ANNE F	West	437,261	\$572.59
03-6N-29-00OP-0032-0000	ALLEN SAMUEL D JR & MARY S	West	491,125	\$590.54
03-6N-29-00OP-0033-0000	MURPHY JOSEPH & MARLENE J	West	498,315	\$592.93
03-6N-29-00SP-0001-0000	ANDREASON ALLAN K & MARJORIE H	West	799,449	\$693.28
03-6N-29-00SP-0002-0000	MACDONELL DENNIS A & DIANE D	West	853,098	\$711.16

SAISSA
CAPITAL ASSESSMENT ROLL
2012-2013

PARCEL NUMBER	OWNER NAME	SUBAREA		PROPOSED ASSMT
03-6N-29-00SP-0003-0000	SOUNDPOINT ASSET MGMT INC	West	384,000	\$554.84
03-6N-29-00SP-0004-0000	TYNDALL CAROLYN M TRUSTEE	West	1,742,740	\$1,007.62
03-6N-29-00SP-0006-0010	MEYER GEOFFREY E	West	814,634	\$698.34
03-6N-29-00SP-0008-0000	SAKAI REBECCA A S & JAMES T &	West	709,922	\$663.45
03-6N-29-00SP-0009-0000	REILLY GEORGE & SALLY	West	691,157	\$657.19
03-6N-29-00SP-0010-0000	KARLOVEC SANDRA G & LUCIEN B	West	823,278	\$701.22
03-6N-29-00SP-0011-0000	TOUCHETTE ROSANN M TRUSTEE	West	814,576	\$698.32
03-6N-29-00SP-0012-0000	ROWAN SHARON M TRUSTEE	West	686,171	\$655.53
03-6N-29-00SP-0013-0000	CURY & SALTMARSH DEVELOPMENT &	West	400,000	\$560.17
03-6N-29-00SP-0014-0000	CURY & SALTMARSH DEVELOPMENT &	West	400,000	\$560.17
03-6N-29-00SP-0015-0000	OSTA SALIM M M D	West	400,000	\$560.17
03-6N-29-00SP-0016-0000	OSTA SALIM M M D	West	400,000	\$560.17
03-6N-29-00SP-0017-0000	KRUSE STEPHEN L & JACQUELYN A	West	1,082,683	\$787.66
03-6N-29-00SP-0018-0000	DILLINGHAM HUGH & CONNIE	West	1,018,894	\$766.41
03-6N-29-00SP-0019-0000	HOPKINS JOHN D &	West	1,615,016	\$965.06
03-6N-29-00SP-0021-0000	FRIDRICH HEINZ K TRUSTEE	West	1,848,583	\$1,042.89
03-6N-29-00SP-0025-0000	LEYDEN JAMES J & CLAUDETTE S	West	1,592,975	\$957.71
03-6N-29-00SP-0027-0000	GRIFFIN LEE T & GISELA M	West	448,800	\$576.43
03-6N-29-00SP-0028-0000	MCKEEL J THOMAS & DONNA M	West	946,595	\$742.32
03-6N-29-00SP-0029-0000	RIDDELL SHIRLEY GAIL & WILLIAM	West	1,464,821	\$915.01
03-6N-29-00SP-0031-0000	BRANDON PHYLLIS P RES TRUST	West	1,881,800	\$1,053.96
03-6N-29-00SP-0034-0000	FLYNN JAMES F & JANET A	West	2,142,408	\$1,140.80
03-6N-29-00SP-0036-0000	HUGHES ROBERT S & SANDRA P	West	1,093,485	\$791.26
03-6N-29-00TP-0001-0000	MRW VENTURE HOLDINGS LP	West	485,536	\$588.67
03-6N-29-00TP-0002-0000	MRW VENTURE HOLDINGS LP	West	400,000	\$560.17
03-6N-29-00TP-0003-0000	LEARMER MARYBETH TRUSTEE	West	1,029,508	\$769.94
03-6N-29-00TP-0004-0000	WHITE MARILYN B	West	1,081,140	\$787.15
03-6N-29-00TP-0005-0000	BAMBROUGH DARLENE S	West	582,878	\$621.11
03-6N-29-00TP-0006-0000	TURNER CATHERINE	West	500,000	\$593.49
03-6N-29-00TP-0008-0000	CITIZENS STATE BANK	West	1,035,910	\$772.08
03-6N-29-00TP-0009-0000	KARLOVEC RALPH C & PATRICIA A	West	1,132,470	\$804.26
03-6N-29-00TP-0010-0000	TENNISON ROBERT J	West	1,134,680	\$804.99
03-6N-29-00TP-0011-0000	VILLANI VINCENT & GAIL	West	892,881	\$724.42
03-6N-29-00TP-0012-0000	HAMLING JAMES L	West	903,226	\$727.86
03-6N-29-00TP-0013-0000	RODGERS WILLIAM R & CONNIE S	West	864,063	\$714.81
03-6N-29-00TP-0014-0000	KITCHENS APRIL M	West	1,132,960	\$804.42
03-6N-29-00TP-0015-0000	LIUZZI JOAN C TRUSTEE	West	1,063,915	\$781.41
03-6N-29-00SP2-0001-0000	KEIGWIN HENRY J & BEVERLY	West	1,581,214	\$953.79
03-6N-29-00SP2-0002-0000	OLIN MARK R & JANET E	West	817,479	\$699.29
03-6N-29-00SP2-0003-0000	BICKERSTAFF BURT JR & PHYLLIS	West	800,000	\$693.46
03-6N-29-00SP2-0004-0000	SELTON ROBERT W III & CARRIE A	West	1,253,238	\$844.50
03-6N-29-00SP2-0005-0000	WALKER PATRICIA ANNE	West	1,663,934	\$981.36
03-6N-29-00SP2-0006-0000	KENNARD STEPHEN P	West	1,539,798	\$939.99
03-6N-29-00SP2-0007-0000	FERGUSON JAMES & BARBARA B	West	1,332,428	\$870.89
03-6N-29-00SP2-0008-0000	GANT DONALD R & JANE P	West	3,957,842	\$1,745.78
03-6N-29-00SP2-0009-0000	GRAHAM JAMES E & BARBARA D	West	1,134,018	\$804.77
03-6N-29-00SPC-0001-0000	DOUGLAS CURT L	West	240,000	\$506.85
03-6N-29-00SPC-0002-0000	DOUGLAS CURT L	West	680,000	\$653.48
03-6N-29-00SPC-0003-0000	PREIK REINHOLD A & JENNIFER R	West	1,679,576	\$986.57
03-6N-29-00SPC-0004-0000	MULLINS JUDITH A	West	1,649,944	\$976.70
03-6N-29-00SPC-0005-0000	CARTER CHARLOTTE	West	888,043	\$722.80
01-6N-29-AICO-0001-0000	OMNI AMELIA ISLAND LLC	Commercial	79,978	\$439.00
01-6N-29-AICO-0001-0040	OMNI AMELIA ISLAND LLC	Commercial	3,672,025	\$20,155.68
01-6N-29-AICO-0001-0070	OMNI AMELIA ISLAND LLC	Commercial	3,805,854	\$20,890.26
01-6N-29-AICO-0001-0090	OMNI AMELIA ISLAND LLC	Commercial	86,460	\$474.58
01-6N-29-AICO-0001-0100	OMNI AMELIA ISLAND LLC	Commercial	166,940	\$916.33

SAISSA
CAPITAL ASSESSMENT ROLL
2012-2013

PARCEL NUMBER	OWNER NAME	SUBAREA		PROPOSED ASSMT
01-6N-29-AICO-0001-0110	OMNI AMELIA ISLAND LLC	Commercial	381,958	\$2,096.56
01-6N-29-AICO-0001-0130	OMNI AMELIA ISLAND LLC	Commercial	74,660	\$409.81
01-6N-29-AICO-0001-0140	OMNI AMELIA ISLAND LLC	Commercial	118,720	\$651.65
01-6N-29-AICO-0001-0150	OMNI AMELIA ISLAND LLC	Commercial	620	\$3.40
01-6N-29-AICO-0003-0000	OMNI AMELIA ISLAND LLC	Commercial	14,663	\$80.48
01-6N-29-AICO-0003-0010	OMNI AMELIA ISLAND LLC	Commercial	774,916	\$4,253.50
01-6N-29-AICO-0003-0020	OMNI AMELIA ISLAND LLC	Commercial	243,208	\$1,334.96
01-6N-29-AICO-0003-0030	OMNI AMELIA ISLAND LLC	Commercial	218,152	\$1,197.43
01-6N-29-AICO-0003-0040	OMNI AMELIA ISLAND LLC	Commercial	287,932	\$1,580.45
01-6N-29-AICO-0003-0050	OMNI AMELIA ISLAND LLC	Commercial	311,709	\$1,710.96
01-6N-29-AICO-0003-0060	OMNI AMELIA ISLAND LLC	Commercial	377,920	\$2,074.40
01-6N-29-AICO-0003-0070	MALCOLM SANDRA LEE &	Commercial	299,922	\$1,646.27
01-6N-29-AICO-0003-0080	OMNI AMELIA ISLAND LLC	Commercial	151,279	\$830.37
01-6N-29-AICO-0003-0090	OMNI AMELIA ISLAND LLC	Commercial	243,147	\$1,334.63
01-6N-29-AICO-0003-0100	OMNI AMELIA ISLAND LLC	Commercial	622,526	\$3,417.03
01-6N-29-AICO-0003-0110	SIMMONS LOU	Commercial	198,944	\$1,092.00
01-6N-29-AICO-0003-0120	SIMMONS LOU	Commercial	211,559	\$1,161.24
01-6N-29-AICO-0003-0140	VILLAGE CENTERS OWNERS ASSOC	Commercial	43,500	\$238.77
01-6N-29-AICO-0003-0150	AMELIA CAPITAL II LLC	Commercial	251,434	\$1,380.12
01-6N-29-AICO-0004-0000	OMNI AMELIA ISLAND LLC	Commercial	23,684,253	\$130,002.43
01-6N-29-AICO-0005-0000	OMNI AMELIA ISLAND LLC	Commercial	3,648,517	\$20,026.64
01-6N-29-AICO-0005-0010	OMNI AMELIA ISLAND LLC	Commercial	505,750	\$2,776.05
01-6N-29-AICO-0006-0000	OMNI AMELIA ISLAND LLC	Commercial	1,120,844	\$6,152.29
01-6N-29-AICO-0006-0010	OMNI AMELIA ISLAND LLC	Commercial	264,901	\$1,454.04
01-6N-29-AICO-0006-0020	OMNI AMELIA ISLAND LLC	Commercial	26,250	\$144.09
01-6N-29-AICO-0008-0000	OMNI AMELIA ISLAND LLC	Commercial	581,644	\$3,192.63
01-6N-29-AICO-0008-0010	SOUTHERN BELL TEL & TEL CO	Commercial	2,400	\$13.17
01-6N-29-AICO-0010-0000	OMNI AMELIA ISLAND LLC	Commercial	90,360	\$495.98
01-6N-29-V17A-000B-0000	OMNI AMELIA ISLAND LLC	Commercial	64,125	\$351.98
01-6N-29-V17B-000A-0000	OMNI AMELIA ISLAND LLC	Commercial	60,000	\$329.34
01-6N-29-V300-0000-0000	OMNI AMELIA ISLAND LLC	Commercial	400,000	\$2,195.59
02-6N-29-DCCO-0001-0000	AMELIA ISLAND HOLDING COMPANY	Commercial	698,010	\$3,831.36
02-6N-29-DCCO-0001-0010	AMELIA ISLAND COMPANY	Commercial	460	\$2.52
02-6N-29-DCCO-0001-0050	OMNI AMELIA ISLAND LLC	Commercial	2,500	\$13.72
02-6N-29-DCCO-0001-0080	OMNI AMELIA ISLAND LLC	Commercial	1,000	\$5.49
02-6N-29-DCCO-0001-0110	AMELIA ISLAND HOLDING COMPANY	Commercial	4,750	\$26.07
02-6N-29-DCCO-0001-0140	AMELIA ISLAND COMPANY	Commercial	10,600	\$58.18
02-6N-29-DCCO-0002-0000	OMNI AMELIA ISLAND LLC	Commercial	210	\$1.15
03-6N-29-LPAA-0001-0000	AMELIA ISLAND COMPANY	Commercial	17,260	\$94.74
03-6N-29-LPAA-0003-0000	OMNI AMELIA ISLAND LLC	Commercial	14,145	\$77.64
03-6N-29-LPAA-0004-0000	OMNI AMELIA ISLAND LLC	Commercial	1,367,601	\$7,506.74
03-6N-29-LPAA-0005-0000	OMNI AMELIA ISLAND LLC	Commercial	446,469	\$2,450.66

APPENDIX C

**FORM OF CERTIFICATE TO
NON-AD VALOREM ASSESSMENT ROLL**


**CERTIFICATE
TO
NON-AD VALOREM ASSESSMENT ROLL**

I HEREBY CERTIFY that, I am the Chairman of the Board of County Commissioners of Nassau County, Florida, or an authorized agent of the County; as such I have satisfied myself that all property included or includable on the non-ad valorem assessment roll for the Beach Renourishment Local Improvements for the South Amelia Island Shore Stabilization Unit MSBU (the "Non-Ad Valorem Assessment Roll") is properly assessed so far as I have been able to ascertain; and that all required extensions on the above described roll to show the non-ad valorem assessments attributable to the property listed therein have been made pursuant to law.

I FURTHER CERTIFY that, in accordance with the Uniform Assessment Collection Act, this certificate and the herein described Non-Ad Valorem Assessment Roll will be delivered to the Nassau County Tax Collector by September 15, 2012.

IN WITNESS WHEREOF, I have subscribed this certificate and directed the same to be delivered to the Nassau County Tax Collector and made part of the above described Non-Ad Valorem Assessment Roll this 27th day of August, 2012.

NASSAU COUNTY, FLORIDA

By: 
Chairman

[to be delivered to Tax Collector prior to September 15]